

ISLANDS

PRE-TREATMENT ROUTES

BOWMORE / SPRINGBANK – Islay

CRAIGHOUSE - Jura

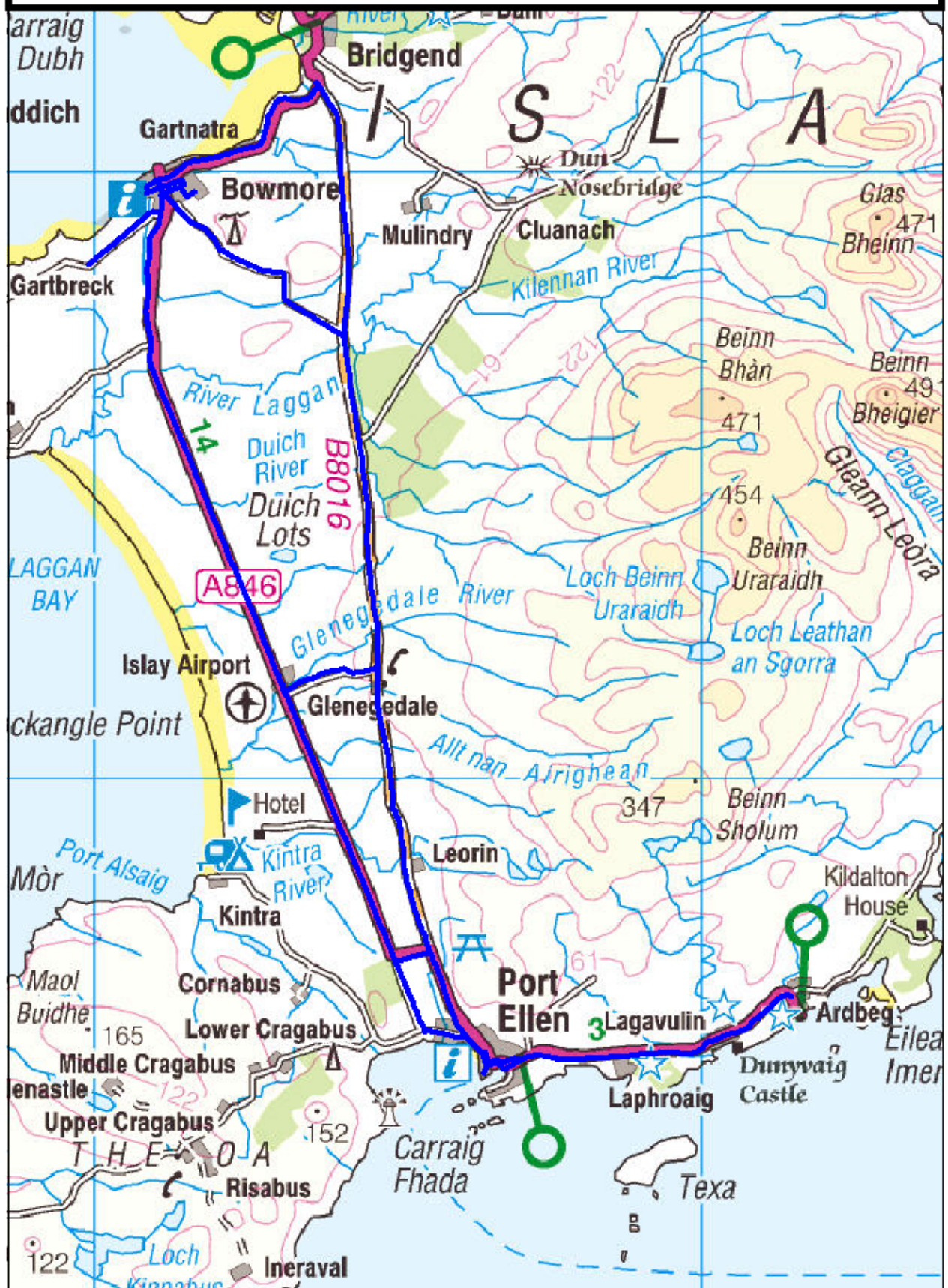
| Route code | Description | Priority |
|-------------------|------------------------------------------------|-----------------|
| I1 | A846 & B8016 Bridgend - Port Ellen | 2 |
| I2 | Bridgend – A846 Port Aslaig & A847 Portnahaven | 2 |
| J1 | A846 Feolin Ferry – Craighouse - Inverlussa | 2 |

Revised October 2021

Re-issued September 2022

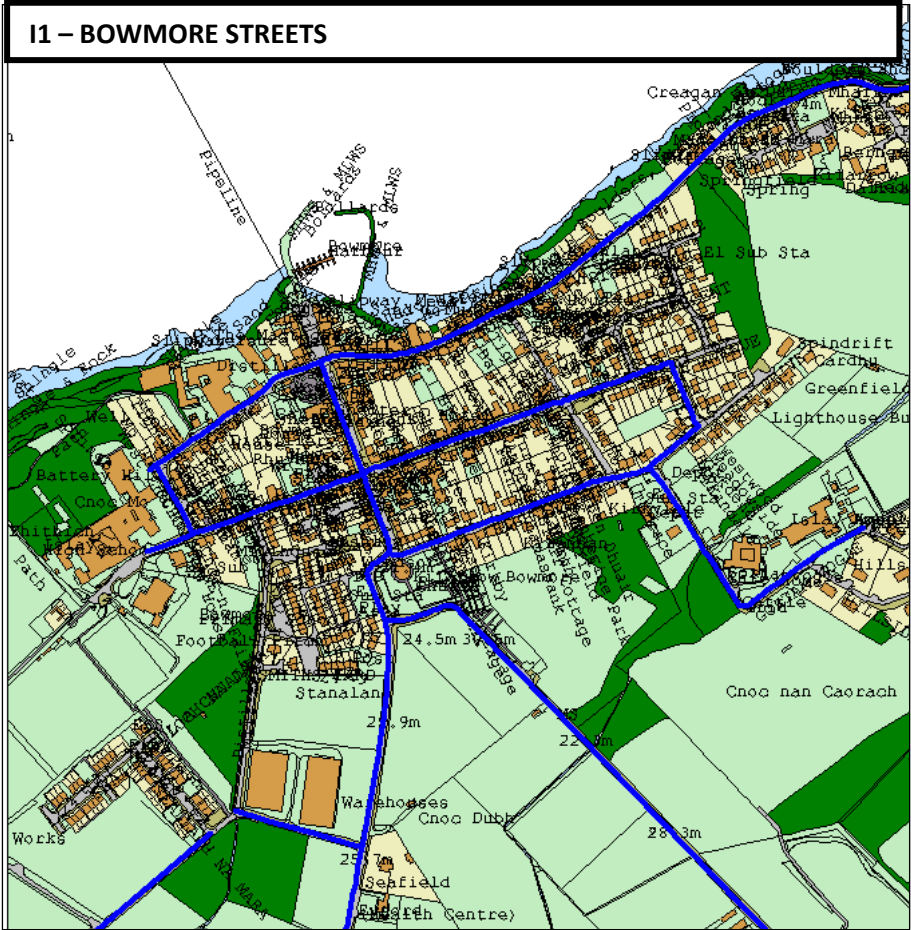
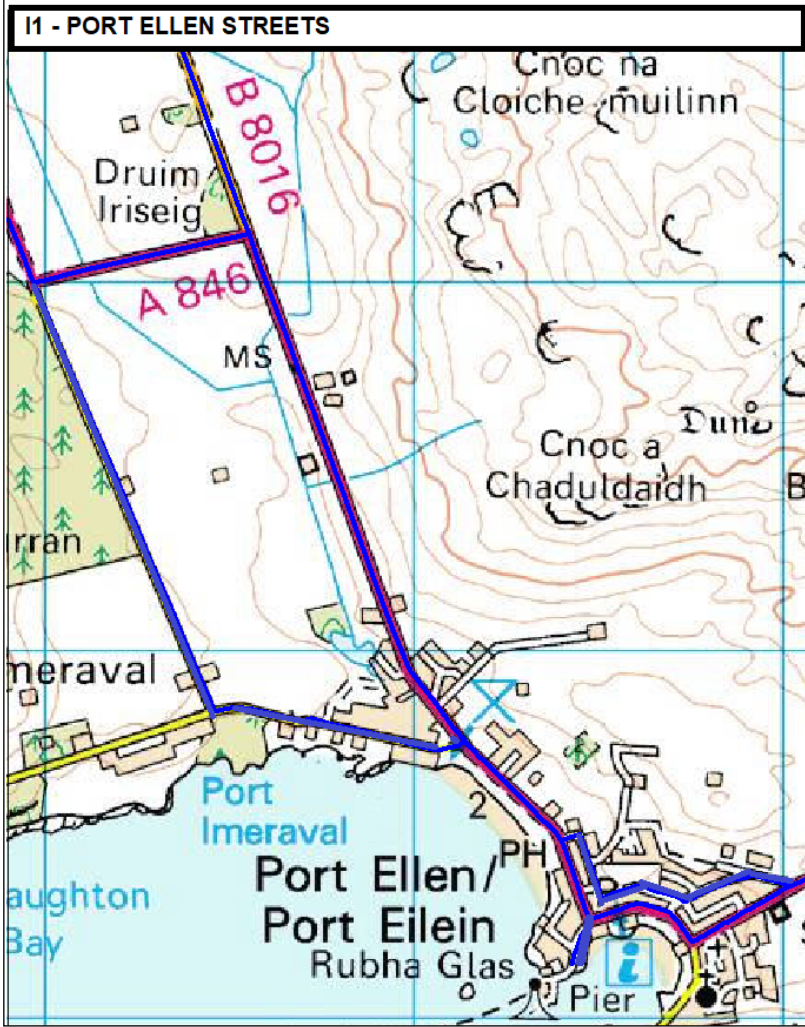
| Pregrit route (from action plan) | | | | |
|--------------------------------------------------|----------------|----------------------------------------------------------------------------------------------|----------------------|-----------------|
| I1 - A846 and B8016 BRIDGEND - PORT ELLEN | | | | |
| <u>District</u> | <u>Depot</u> | <u>Loading point</u> | <u>Route code</u> | <u>Priority</u> |
| Islay | Bowmore | Springbank salt depot | I1 | 2 |
| | | | | |
| <u>Manoeuvre</u> | <u>Spinner</u> | <u>Description</u> | | |
| Leave depot | off | travel to springbank loading point | | |
| TURN LEFT AHEAD | ON ON | TREAT A846 SOUTHWARD THROUGH BOWMORE "LOW ROAD" TO PORT ELLEN AND CONTINUE A846 TO ARDBEG | | |
| RETURN | off | Turn at distillery and dead run to A846 / UC54 Mansefield junction | | |
| TURN RIGHT | ON | TREAT MANSEFIELD RD ,Turn Right BACK ROAD, past Surgery to A846 | | |
| TURN LEFT | Off | A846 to Port Ellen Pier Rd | | |
| TURN RIGHT | ON | PORT ELLEN PIER ROAD -TREAT TO FERRY MARSHALLING AREA and turn. | | |
| RETURN | off | dead run to A846 / C17 Oa Road junction | | |
| TURN LEFT | ON | C17 DISTILLERY TO IMERAVAL JUNCTION | | |
| TURN RIGHT | ON | IMERAVAL ROAD TO A846 Junction | | |
| TURN RIGHT | off | dead run - a846 to B8016 Junction high Road | | |
| TURN LEFT | ON | "HIGH ROAD" B8016 NORTHWARD TO GLENEGEDALE ROAD | | |
| TURN LEFT | ON | GLENEGEDALE ROAD TO A846 | | |
| RETURN | off | Dead run - Gelnegedale Rd back to B8016 | | |
| TURN LEFT | ON | "HIGH ROAD" B8016 NORTHWARD TO SPRINGBANK LOAD POINT | | |
| RETURN | off | Turn around and Dead run to B8016 high junction C13 Cruach rd | | |
| TURN RIGHT | ON | C13 CRUACH ROAD TO ROUND CHURCH, BOWMORE | | |
| TURN RIGHT | ON | UC18-HIGH ST TO BOWMORE HOSPITAL turn at Hospital gate | | |
| RETURN | off | Dead run to Depot - Birch Drive junction | | |
| TURN RIGHT | ON | BIRCH DRIVE , left WILLOW BANK , left BEECH AVENUE (Police station) | | |
| AHEAD | ON | JAMESON ST to MAIN ST. cross over. | | |
| AHEAD | ON | FLORA ST, continue on to SCHOOL CAR PARK and return | | |
| TURN LEFT | ON | UC51,SCHOOL LANE & UC15 SCHOOL ST | | |
| TURN LEFT | off | Dead run to Bowmore to Moss Raod Junction on A846 | | |
| TURN RIGHT | ON | UC19 MOSS ROAD TO GARTBRECK CIVIC AMENITY SITE | | |
| RETURN | of | Dead run to Bowmore Depot | | |
| | | | | |
| <u>Salt requirements</u> | | | | |
| Minimum Tonnages | | 10g / sq.m | 2.575 tonnes | |
| | | 20g / sq.m. | 5.150 tonnes | |
| | | 40g / sq.m. | 10.301 tonnes | |
| | | | | |

I1 - A846 & B8016 BRIDGEND - PORT ELLEN



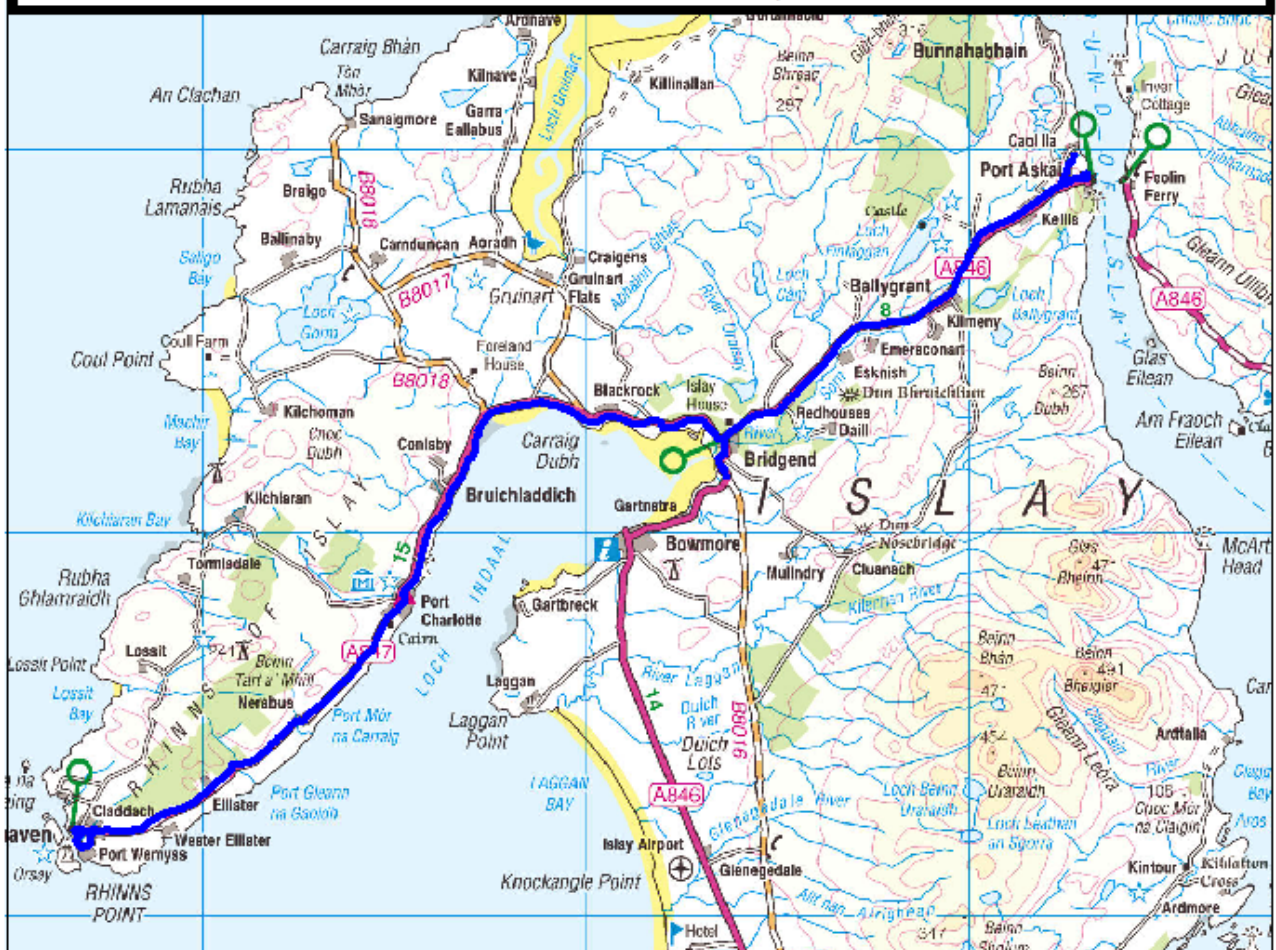
Scale 1:85505
0 4km.
Based upon OS 1:250000 Raster (25x25Km) with the permission of the controller of Her Majesty's Stationery Office. ©



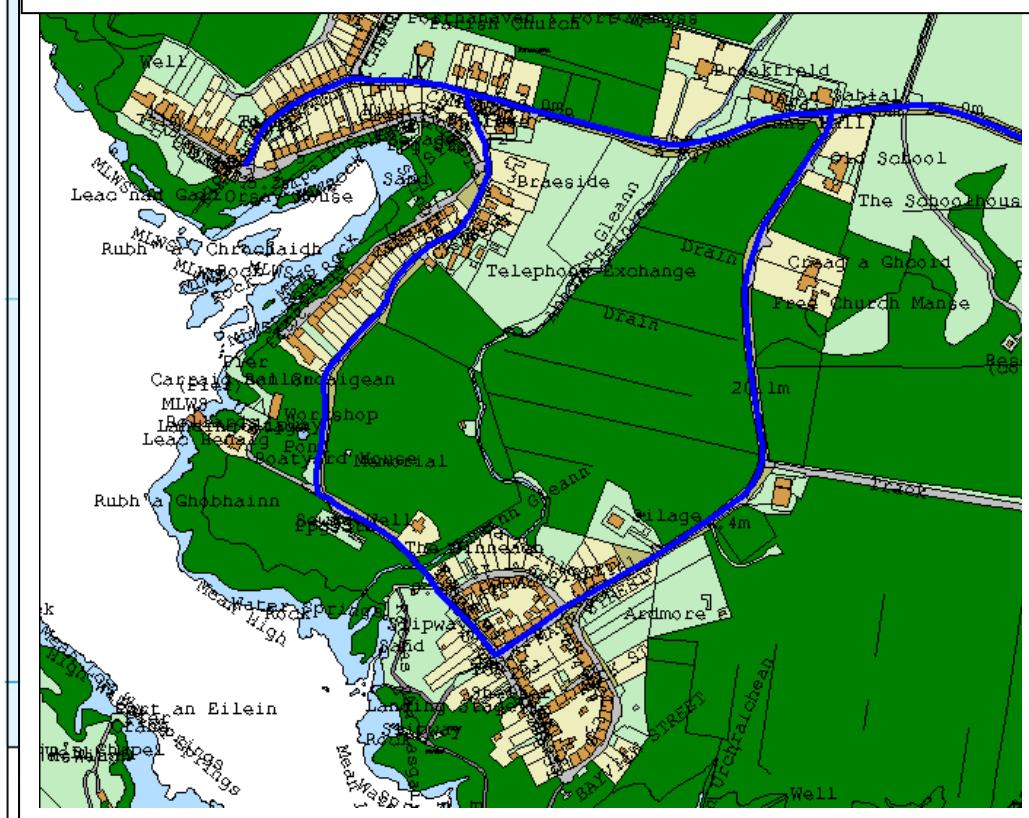


| Pregrit route (from action plan) | | | | |
|------------------------------------------------------------|-----------------------|-----------------------------------------------------------|--------------------------|------------------------|
| I2 - BRIDGEND A846 PORT ASKAIG AND A847 PORTNAHAVEN | | | | |
| <u>District</u> | <u>Depot</u> | <u>Loading Point</u> | <u>Route code</u> | <u>Priority</u> |
| Islay | Bowmore | Springbank salt depot | I2 | 2 |
| <u>Manoeuvre</u> | <u>Spinner</u> | <u>Description</u> | | |
| Leave depot | Off | to springbank salt store | | |
| TURN RIGHT | ON | TREAT A846 TO PORT ASKAIG FERRY TERMINAL | | |
| RETURN | off | Dead run to CAOL ILA junction, | | |
| TURN RIGHT | ON | CAOL ILA TO BUS STOP , turn in next junction and return | | |
| RETURN | off | Dead run to A846 / A847 junction, Bridgend | | |
| RIGHT TURN | ON | A847 BRIDGEND TO PORT CHARLOTTE | | |
| AHEAD | ON | PORT CHARLOTTE TO PORTNAHAVEN - END OF HIGH ST | | |
| RETURN | off | Dead Run - High St to Crown St (Port Wemyss - Bus Route) | | |
| TURN RIGHT | ON | PORT WEMYSS - CROWN ST , SHORE ST and MAIN ST to A847 | | |
| RETURN | off | Dead Run - Return to Springbank unload | | |
| <u>Salt requirements</u> | | | | |
| Minimum Tonnages | | 10g / sq.m | 2.088 tonnes | |
| | | 20g / sq.m. | 4.176 tonnes | |
| | | 40g / sq.m. | 8.352 tonnes | |

12 - BRIDGEND A846 PORT ASKAIG , A847 PORTNAHAVEN



PORTNAHAVEN & PORT WEMYSS



| Pregrit route (from action plan) | | | | |
|------------------------------------------------------------|------------------------|---------------------------------------------------------------|--------------------------|------------------------|
| J1 - A846 CRAIGHOUSE TO FEOLIN FERRY AND INVERLUSSA | | | | |
| <u>District</u> | <u>Depot</u> | <u>Loading Point</u> | <u>Route code</u> | <u>Priority</u> |
| Jura | Pier depot, Craighouse | Pier depot salt store | J1 | 2 |
| <u>Manoeuvre</u> | <u>Spinner</u> | <u>Description</u> | | |
| Leave Depot | | | | |
| TURN RIGHT | ON | GRIT A846 PIER ROAD | | |
| TURN LEFT | ON | A846 CRAIGHOUSE TO FEOLIN FERRY SLIP | | |
| turn around | off | dead run back to Craighouse | | |
| AHEAD | ON | A846 CRAIGHOUSE - KNOCKROME | | |
| TURN RIGHT | ON | UC47 KNOCKROME ROAD to Bus Turn and return | | |
| TURN RIGHT | ON | A846 KNOCKROME- LAGG - LUSSAGIVEN | | |
| CONTINUE | ON | U56 LUSSAGIVEN - Right to ARDLUSSA - INVERLUSSA - to bus turn | | |
| turn around | off | dead run back to Craighouse Depot | | |
| <u>Salt requirements</u> | | | | |
| Minimum Tonnages | | 10g / sq.m | 1.221 tonnes | |
| | | 20g / sq.m. | 2.441 tonnes | |
| | | 40g / sq.m. | 4.882 tonnes | |
| | | | | |
| | | | | |

J1 - A846 FEOLIN FERRY - CRAIGHOUSE - INVERLUSSA



1 hr (summer only) to Port Askaig
Knapnacraig

S-O-U-N-D
S-L-A-K



Scale 1:134646

0 5km.

Based upon OS 1:250000 Raster (25x25Km) with the permission of the controller or Her Majesty's Stationery Office. ©

