

MID-ARGYLL

PRE-TREATMENT ROUTES

KILMORY / MONYDRAIN DEPOT - Lochgilphead

Route code	Description	Priority
MA1	A816 Lochgilphead – Ardfern (& B840 Ford)	1 (2)
MA2	B841 Achnamara & B8025 Tayvallich	2
MA3	B8024 Kilberry Loop	2
MA4	Lochgilphead , Ardrishaig & Tarbert Streets	2

Revised October 2021

Re-issued September 2022

Pregrit route (from action plan)				
MA1 - A816 LOCHGILPHEAD-ARDFERN (&B840 FORD)				
District	Depot	Loading Point	Route code	Priority
Mid-Argyll	Kilmory, Lochgilphead	Monydrain Salt Store	MA1	1
Manoeuvre	Spinner	Description		
Leave Depot		Travel to Monydrain load point		
Leave Loading point		Travel to A816 at Bishopton Rd junction		
TURN LEFT	ON	TREAT A816 TO CORRAN ROUNDABOUT		
TURN LEFT	off	Dead run - A83 to Argyll St Roundabout		
TURN LEFT	ON	TREAT ARGYLL ST. TO TOP MINI ROUNDABOUT		
TURN RIGHT	ON	TREAT MANSE BRAE AND ON TO BOTH HOSPITALS		
RETURN	off	Dead run - Back to Bishopton Road roundabout		
TURN RIGHT	ON	TREAT BISHOPTON ROAD TO A816 JUNCTION		
TURN RIGHT	ON	TREAT A816 - LOCHGILPHEAD TO ARDFERN JUNCTION		
RETURN	off	Dead run - A816 to B840 Ford road		
Priority 3				
TURN LEFT	ON	B840 FROM A816 TO FORD HOTEL AT C30 JUNCTION		
CONTINUE	ON	TREAT C30 FORD HOTEL TO INVERLIEVER and return		
RETURN	off	Dead run - C30 / B840 / A816 to Kilmarting School Road end		
TURN RIGHT	ON	TREAT U20/U21 KILMARTIN SCHOOL AND SLOCKAVULLIN LOOP		
TURN RIGHT	off	Dead Run A816 to C38 Bridgend		
TURN LEFT	ON	TREAT C38 BRIDGEND TO KILMICHEAL GLASSERY SCHOOL and return		
	off	Dead Run - A816 return to depot		
Salt requirements				
Minimum Tonnages		10g / sq.m	1.784 tonnes	
		20g / sq.m.	3.568 tonnes	
		40g / sq.m.	7.137 tonnes	

MA1 - A816 LOCHGILPHEAD - ARDFERN (& B840 FORD)



Scale 1:75000

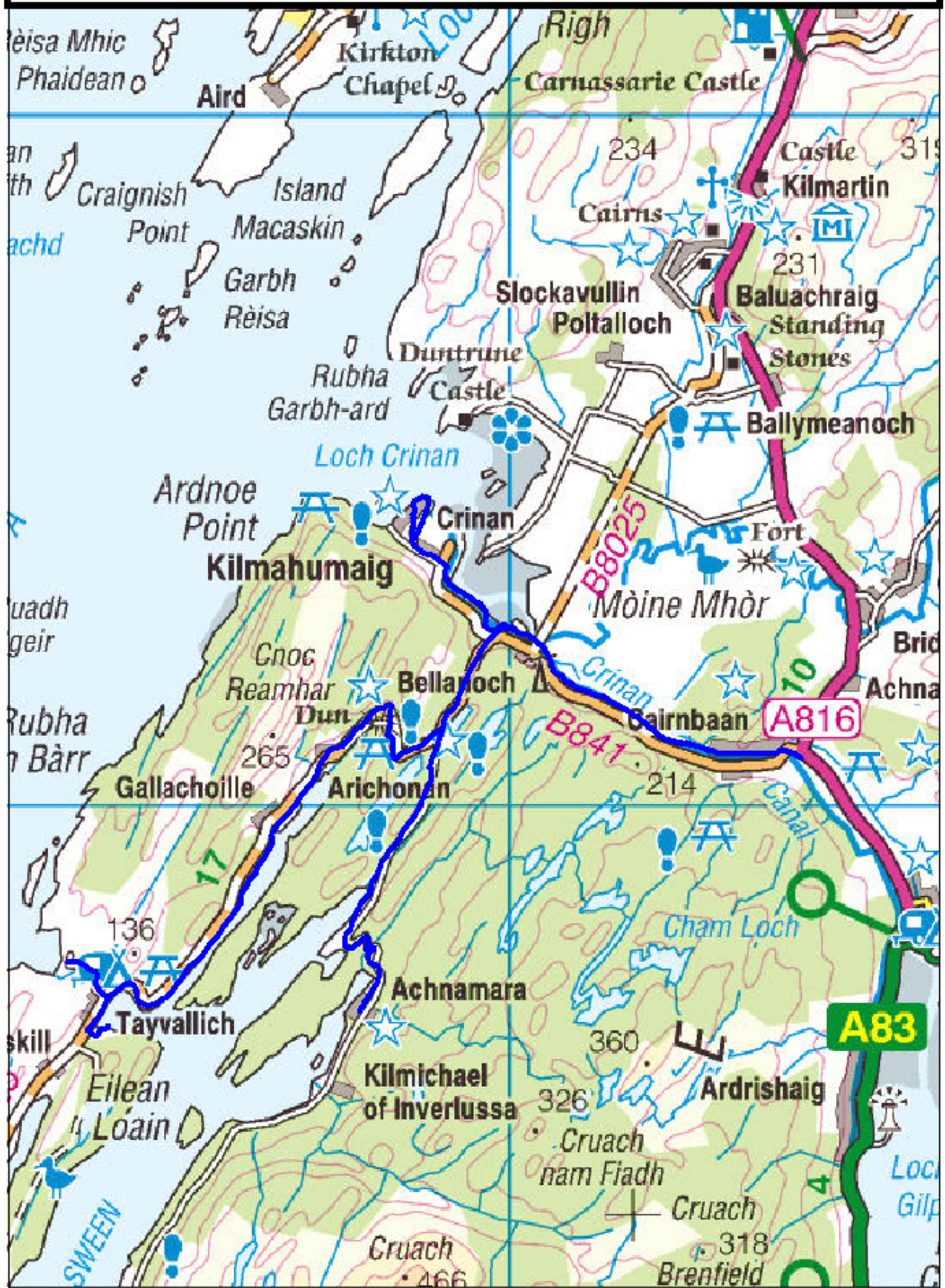
0 3km

Based upon OS 1:250000 Raster (25x25Km) with the permission of the controller or Her Majesty's Stationery Office ©



Pregrit route (from action plan)				
MA2 - B841 ACHNAMARA - B8025 TAYVALLICH				
<u>District</u>	<u>Depot</u>	<u>Loading Point</u>	<u>Route code</u>	<u>Priority</u>
Mid-Argyll	Kilmory, Lochgilphead	Monydrain Salt Store	MA2	2
<u>Manoeuvre</u>	<u>Spinner</u>	<u>Description</u>		
Leave depot	off	travel to Monydrain loading point		
TURN RIGHT	off	Dead Run - travel on A816 to B841 Cairnbaan junction		
TURN LEFT	ON	B841 CAIRNBAAN TO CRINAN HARBOUR (LEFT AT JUNCTION)		
RETURN	off	Dead Run back to junction		
TURN LEFT	ON	CRINAN LOOP ROAD		
AHEAD	off	Dead run to B8025 junction		
TURN RIGHT	ON	TREAT B8025 TO TAYVALLICH SCHOOL		
RETURN	off	Dead run to Carsaig road junction		
TURN LEFT	ON	CARSAIG ROAD TO TURN POINT		
RETURN	off	Dead run to B8025 / C42 junction at Celtic Cross		
TURN RIGHT	ON	C42 TO ACHNAMARA BRIDGE, beyond houses.		
RETURN	off	Dead run - Monydrain depot unload / Kilmory Depot		
<u>Salt requirements</u>				
Minimum Tonnages		10g / sq.m	1.288 tonnes	
		20g / sq.m.	2.576 tonnes	
		40g / sq.m.	5.152 tonnes	

MA2 - B841 ACHNAMARA - B8025 TAYVALLICH



Scale 1:75000

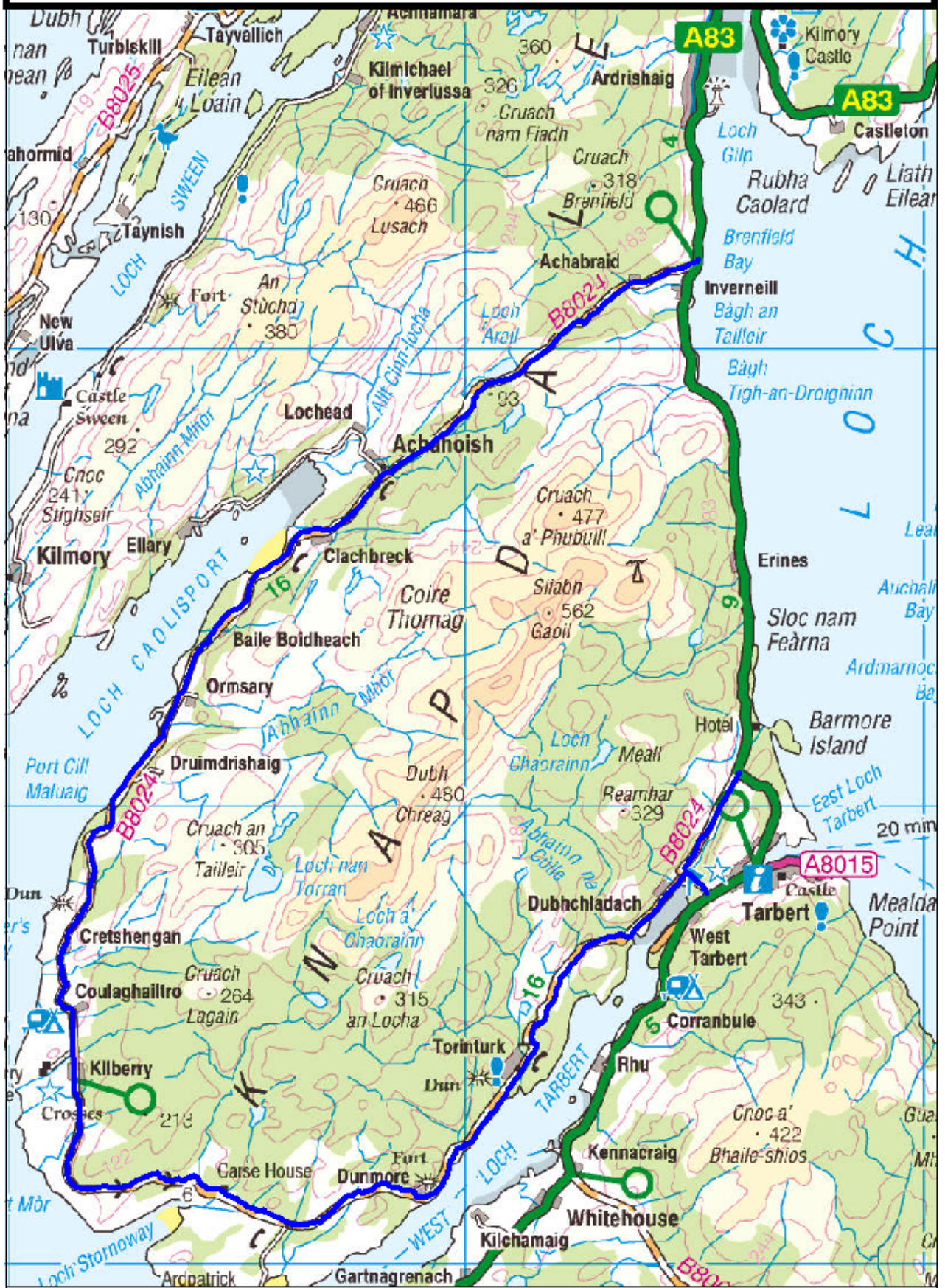


Based upon OS 1:250000 Raster (25x25Km) with the permission of the controller of Her Majesty's Stationery Office ©



<u>Pregrit route (from action plan)</u>				
MA3 - B8024 KILBERRY LOOP				
<u>District</u>	<u>Depot</u>	<u>Loading Point</u>	<u>Route code</u>	<u>Priority</u>
Mid-Argyll	Kilmory, Lochgilphead	Monydrain Salt Store	MA3	2
<u>Manoeuvre</u>	<u>Spinner</u>	<u>Description</u>		
Leave depot	off	travel to Monydrain loading point		
TURN RIGHT	off	Dead run - A816 & A83 to Inverneill junction of B8024		
TURN RIGHT	ON	B8024 KILBERRY LOOP ROAD TO C23 GLENAKILL JUNC.		
TURN LEFT	ON	B8024 THROUGH GLENRALLOCH TO A83 @ TARBERT		
TURN RIGHT	off	Dead run - A83 through Tarbert to C23 Glenakill Junction		
TURN RIGHT	ON	C23 GLENAKILL TO B8024 AT GOLF COURSE.		
AHEAD	off	Dead run Glenralloch, A83 & A816 back to Depot		
<u>Salt requirements</u>				
Minimum Tonnages		10g / sq.m	1.661 tonnes	
		20g / sq.m.	3.321 tonnes	
		40g / sq.m.	6.642 tonnes	

MA3 - B8024 KILBERRY LOOP



Scale 1:113095

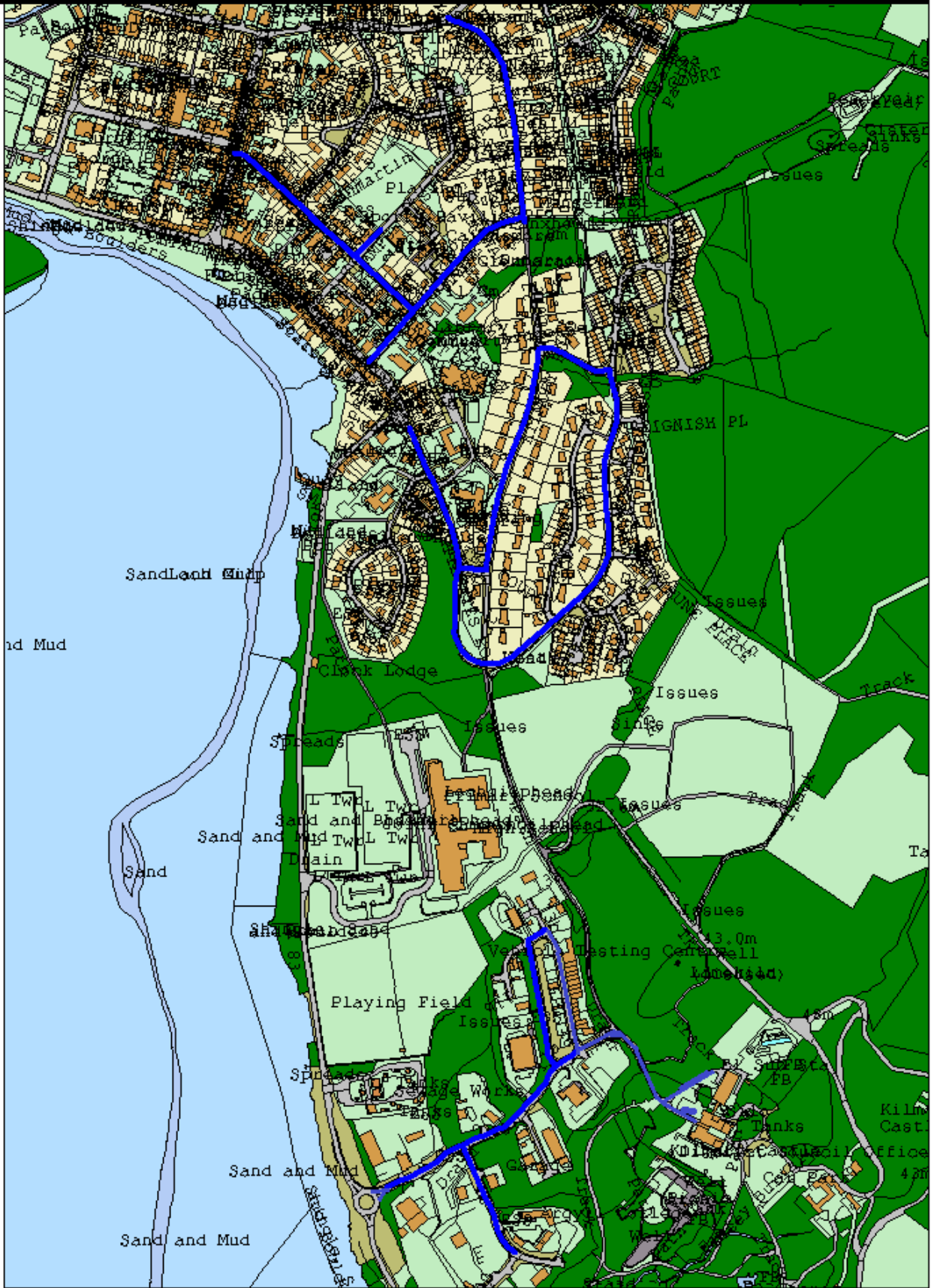
0 5km

Based upon OS 1:250000 Raster (25x25Km) with the permission of the controller or Her Majesty's Stationery Office ©




Pregrit route (from action plan)				
MA4 - LOCHGILPHEAD, ARDRISHAIG & TARBERT STREETS				
District	Depot	Loading Point	Route code	Priority
Mid Argyll	Kilmory,Lochgilphead	Monydrain Salt Store	MA4	2
Manoeuvre	Spinner	Description		
Leave depot	off	travel to Monydrain loading point		
Leave depot	off	Turn left - Dead Run , Bishopton Rd and Manse Brae lower.		
<u>Lochgilphead</u>				
TURN RIGHT	ON	TREAT MANSE BRAE TO A83 JUNCTION		
TURN RIGHT	off	Lochnell St , Argyll St to Union St		
TURN RIGHT	ON	TREAT UNION ST/ CAMPBELL ST TO FIRE STATION , Exit Manse Brae		
TURN LEFT	off	Dead Run to Whitegates roundabout		
TURN LEFT	ON	TREAT WHITEGATES AND KILMORY ROADS.		
RETURN	off	Dead run to Kilmory Ind Est.		
AHEAD	ON	TREAT ESTATE INC TOP LOOP AND KILMORY CASTLE		
RETURN	off	Dead to road at Argyll College / Ambulance maintenance road end.		
TURN LEFT	ON	TREAT PAST AMBULANCE DEPOT & COLLEGE , to end of road.		
RETURN	off	Dead Run to Ardrishaig , Eastbank Rd.		
<u>Ardrishaig</u>				
TURN RIGHT	ON	TREAT EASTBANK ROAD		
TURN RIGHT	off	Dead run - to Brae Road		
TURN RIGHT	ON	BRAE RD / KILDUSKLAND - LEFT- PARK ROAD Left GLENFYNE -		
AHEAD	ON	TURN AT SCHOOL WESTBANK to LOCK 4 , TURN RIGHT - PARK ROAD		
RETURN	off	Dead run- Park Road, Glenfyne to area of Westbank still untreated		
AHEAD	ON	TREAT WESTBANK from Lock4 , TURN LEFT - ST CLAIR ROAD		
TURN RIGHT	off	Dead run - to Kilduskland Road to Glen Fyne Cres		
TURN RIGHT	ON	GLEN FYNE CRESCENT - to St Clair Road , return to A83		
TURN RIGHT	off	Dead Run on A83 to Tarbert , main junction.		
<u>Tarbert</u>				
TURN LEFT	ON	TREAT SCHOOL ROAD FROM A83 JUNCTION TO SCHOOL		
RETURN	off	Dead run back to junction		
TURN RIGHT	ON	TREAT TO MHEALL DARROCH, TURN AT FERRY SLIP.		
RETURN	off	Dead to Garvel rd / A83 junction		
TURN RIGHT	ON	TREAT GARVEL RD, TURN AT FIRE STATION		
RETURN	off	Dead run on Garvel Rd to A83 and on to Croft Park		
TURN LEFT	ON	CROFT PARK AND OAKFILED TO SHELTERED HOUSING		
RETURN	off	Dead run to Industrial estate		
TURN LEFT	ON	INDUSTRIAL ESTATE TO END AND RETURN TO CARPAK		
TURN LEFT	ON	TREAT ROUND BUS TURNING CIRCLE		
TURN LEFT	ON	TREAT LADY EILENE ROAD TO A83 JUNCTION		
TURN LEFT	off	Dead run to Monydrain(Unload) and Kilmory depot		
<u>Salt Requirements</u>				
Minimum Tonnages		10g / sq m	0.610 Tonnes	
		20g / sq m	1.220 Tonnes	
		40g / sq m	2.439 Tonnes	

MA4 - LOCHGILPHEAD STREETS



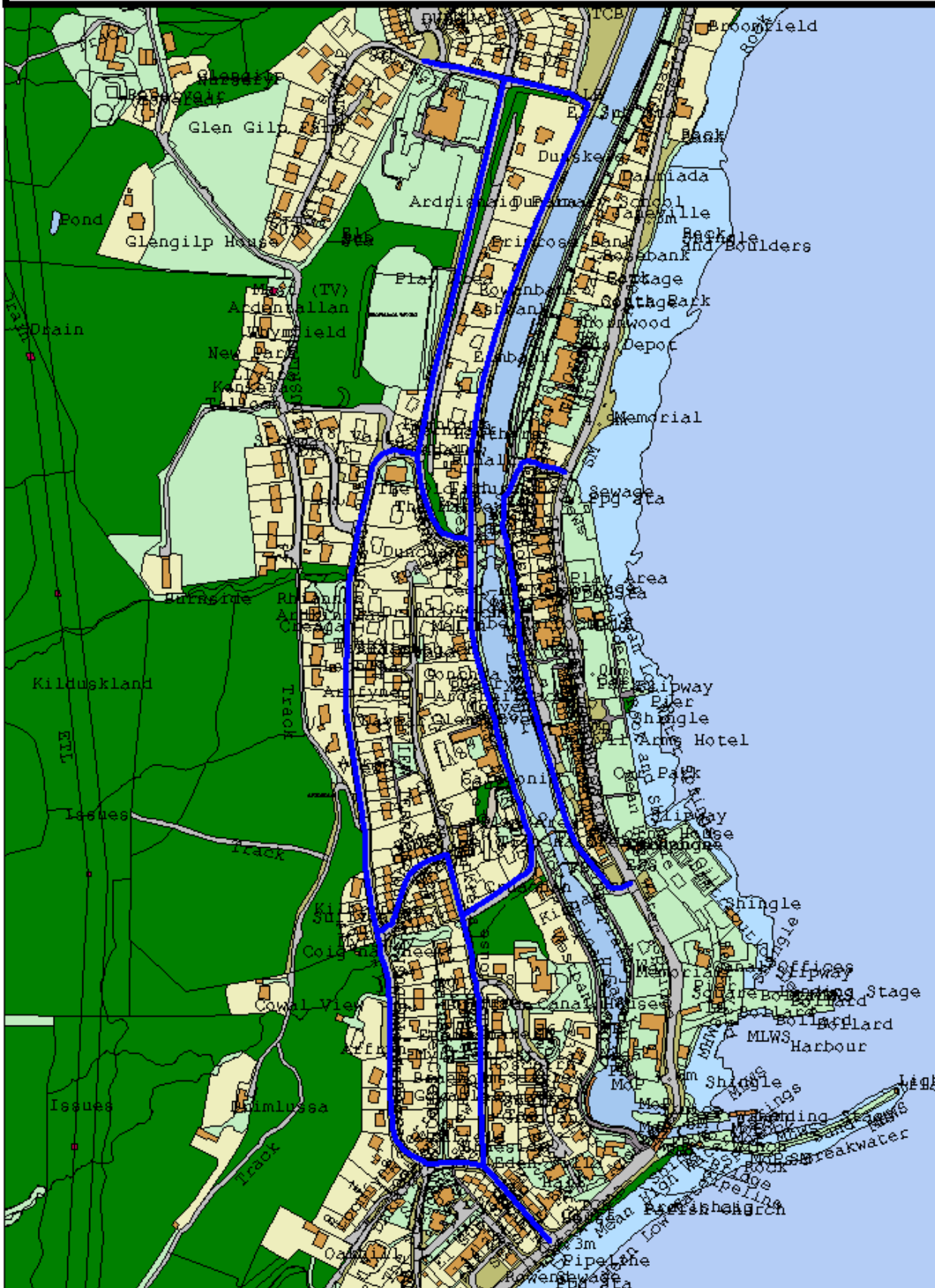
Scale 1:7065



Based upon OS MasterMap with the permission of the controller or Her Majesty's Stationary Office. ©



MA4 - ARDRISHAIG STREETS



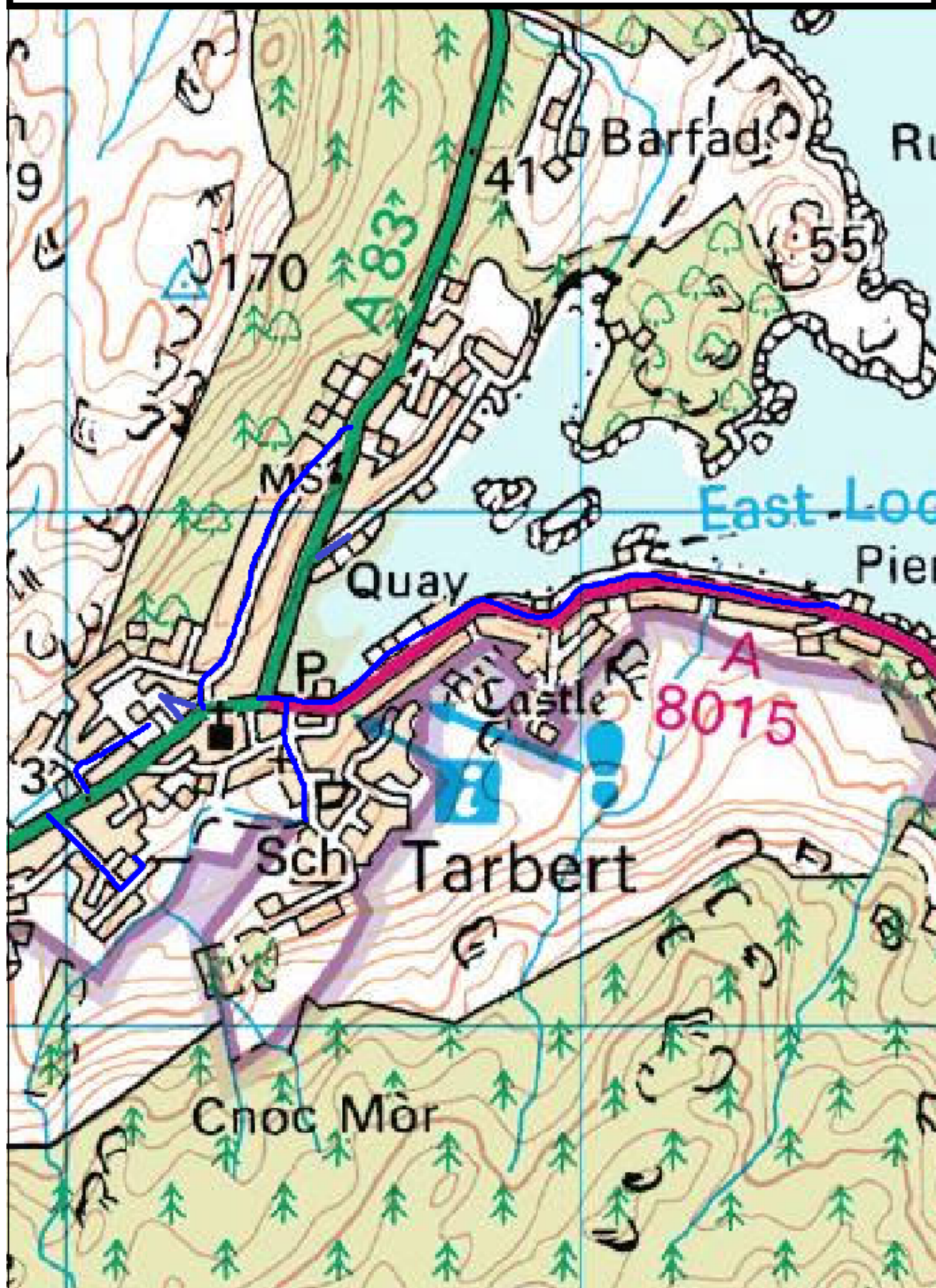
Scale 1:4640

0 200m.

Based upon OS MasterMap with the permission of the controller of Her Majesty's Stationery Office. ©



MA4 - TARBERT STREETS



Scale 1:10044

0 400m

Based upon OS 1:50000 Raster (5x5Km) with the permission of the controller or Her Majesty's Stationery Office. ©

