

LORN

PRE-TREATMENT ROUTES

DALMALLY ROADS DEPOT – Dalmally

JACKSON'S QUARRY DEPOT - Oban

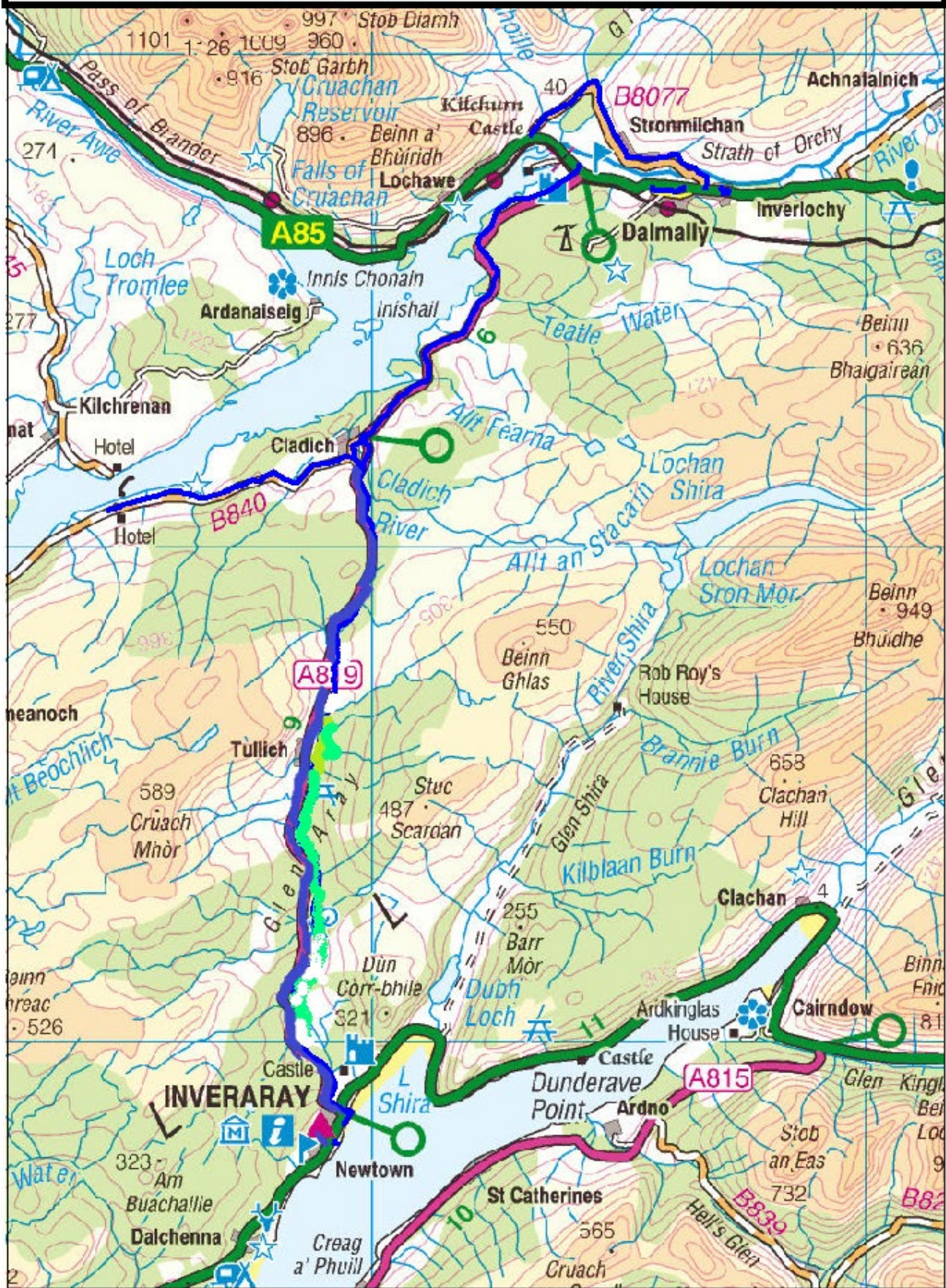
Route code	Description	Priority
L1	A819 Dalmally – Inveraray	1
L2	B845 Kilchrenan & C29 Dalavich	2
L3	A816 Oban – Ardfern (inc. Village)	1 (2)
L4	B844 Easdale & B8003 Cuan Ferry	2
L5	B845 Bonawe & C27 Port Appin	2
L6	Oban Town Streets	2
L7	Lorn Arc bus routes (new 2022)	2

Revised October 2021

Amended and re-issued September 2022

Pregrit route (from action plan)					
L1 - A819 DALMALLY - INVERARAY					
<u>District</u>	<u>Depot</u>	<u>Loading Point</u>	<u>Route code</u>	<u>Priority</u>	
Lorn-East	Dalmally	Dalmally Salt Store	L1	1	
<u>Manoeuvre</u>	<u>Spinner</u>	<u>Description</u>			
Leave depot					
TURN LEFT	off	A85 West to Glenview, Dalmally			
TURN LEFT	ON	GLENVIEW TO SCHOOL GATE			
RETURN	off	A85 West to Dalmally village loop road			
TURN LEFT	ON	VILLAGE LOOP ROAD.....A85 EAST TO A85 WEST			
TURN RIGHT	off	A85 East to B8077 Stronmilchan road at Dalmally Hotel			
TURN LEFT	ON	B8077 STRONMILCHAN ROAD, DALMALLY HOTEL TO A85 WEST			
TURN LEFT	off	A85 East to A819			
TURN RIGHT	ON	A819 TO INVERARAY ARCHWAYS (A83) Turn Right to The Avenue			
TURN RIGHT	ON	THE AVENUE ARCH - INVERARAY PRIMARY - EXIT AT CO-OP			
TURN RIGHT	off	A83 south to Barn Brae			
TURN RIGHT	ON	BARN BRAE, INVERARAY.....TURN AT TOP			
RETURN	off	A83 , A819 to Calddich south entrance , One way section			
		Follow-on run Mornings (WRC4 otherwise) , only if A819 Clear.			
TURN LEFT	ON	CLADDICH LOOP - A819 SOUTH JUNCTION TO A819 NORTH JUNCTION			
TURN RIGHT	off	Return to South Entrance , Turn at Layby above - One Way section.			
TURN LEFT	ON	B840 CLADDICH , ARDBRECKNISH HILL TO PORTSONNACHAN HOTEL			
RETURN	off	B840 , A819 , A85 to Dalmally Depot			
<u>Salt requirements</u>					
Minimum Tonnages		10g / sq.m	1.538 tonnes		
		20g / sq.m.	3.075 tonnes		
		40g / sq.m.	6.151 tonnes		

L1 - A819 DALMALLY - INVERARAY



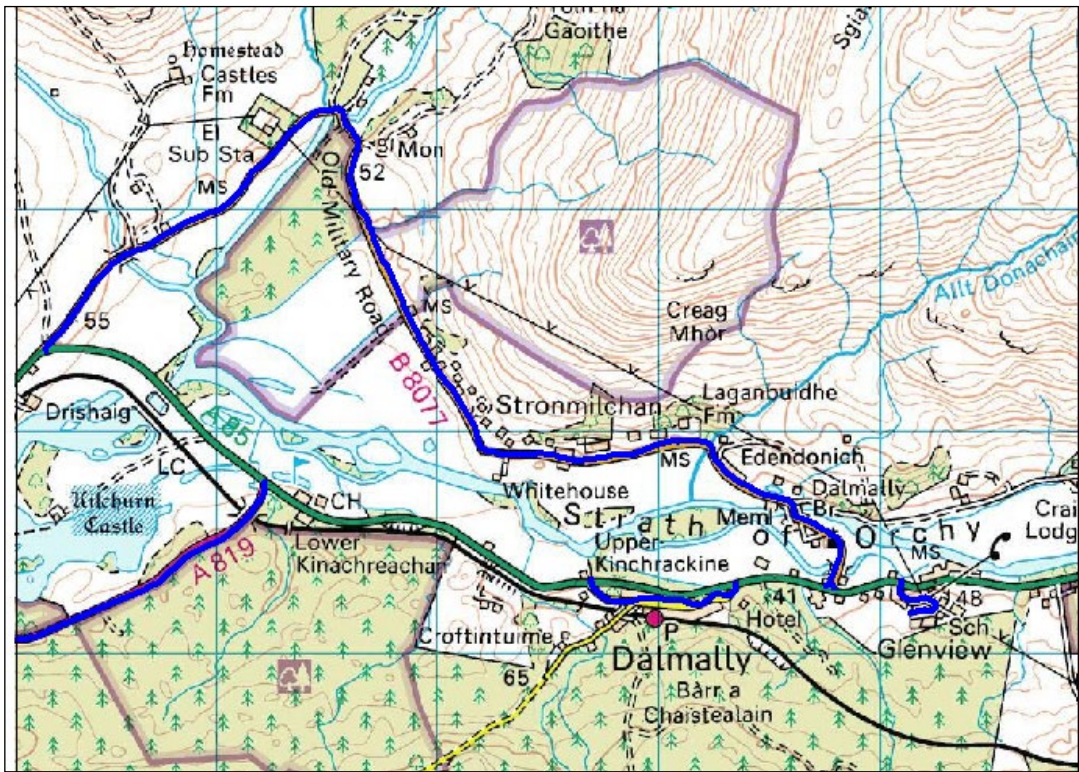
Scale 1:105525

0 4km

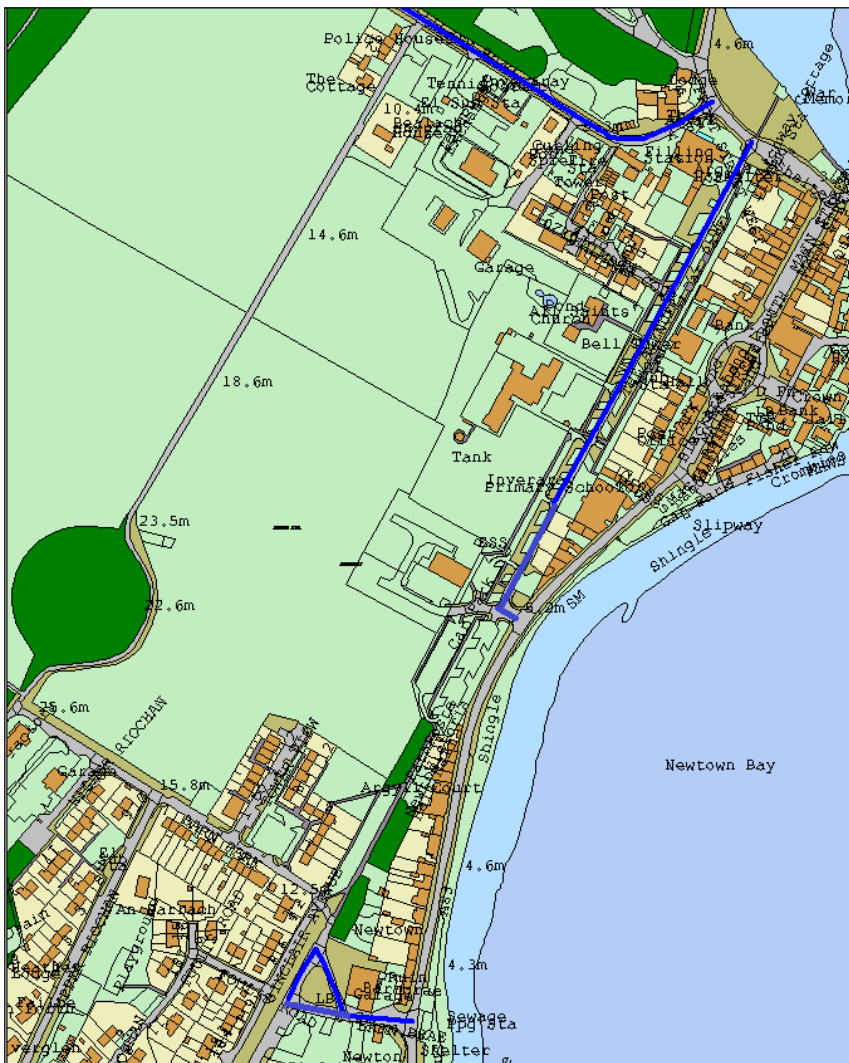
Based upon OS 1:250000 Raster (25x25Km) with the permission of the controller of Her Majesty's Stationery Office. ©



DALMALLY



INVERARAY



Pregrit route (from action plan)				2022 revised	
L2 B845 / C29 KILCHRENAN - DALAVICH					
District	Depot		Loading Point	Route code	Priority
LORN	Jackson's Qarry , Oban		J.Q. Salt Barn	L 2	2
Manoeuvre	Spinner		Description		
Leave depot			Oban		
TURN LEFT	off		Dead run - A816 & A85 to Taynuilt		
Taynuilt					
TURN RIGHT	ON		C32 TAYNUILT HOTEL, GLEN LONAN TO SAWMILL SITE		
TURN AROUND	off		Return to A85 at Taynuilt Cross roads.		
AHEAD	ON		TAYNUILT VILLAGE , INC. TURN RIGHT TO SCHOOL BRAE		
			CONTINUE TO BROCHROY AND B845 BACK TO A85		
TURN RIGHT	ON		Cross over A85 to B845 JUNCTION (GRITTER LEFT ON)		
B845/C29					
TURN LEFT	ON		B845 TO KILCHRENAN HOTEL AND RIGHT TO C29 ANNAT JUNC.		
TURN RIGHT	ON		C29-ANNAT-INVERINAN - C30/C29 JUNCTION AT BARNALINE		
AHEAD	ON		C30 BARNALINE TO DALAVICH INC. VILLAGE LOOP		
TURN AROUND	off		Return to C29 / C30 junction at Barnaline.		
TURN LEFT	ON		C29 TO FORESTRY ACCESS POINT , LOCHAVICH HOUSE.		
RETURN	off		Return to Barnaline junction - alternative return routes (1) below		
<u>Alternative return routes (1) afternoon runs (2) morning runs in improving light</u>					
(1) Return via Taycreggan & Ardaniaseig					
TURN LEFT	off		C29 Barnaline Bridge to Annat B845 junction		
TURN RIGHT	ON		B845 ANNAT TO TAYCREGGAN HOTEL		
RETURN	off		B845 Annat and back to Kilchrennan Hotel		
TURN RIGHT	ON		C31 KILCHRENNAN TO ARDENIASEIG HOTEL		
RETURN	off		To Kilchrennan , Taynuilt and back to Oban depot		
(2) Return via Lochavich and Degnish					
CONTINUE	ON		C29 LOCHAVICH TO A816 KILMELFORD		
TURN LEFT	off		Dead run A816 to UC10 Degnish / Melfort Club road		
TURN RIGHT	ON		UC10 DEGNISH TO BEYOND MELFORD PEIR		
RETURN	off		UC10 & A816 Kilmelford to Oban depot		
<u>Salt requirements</u>					
Minimum Tonnages			10g / sq.m	2.285 tonnes	
			20g / sq.m.	4.570 tonnes	
			40g / sq.m.	9.140 tonnes	
Totals inc both returns.(i.e can be done in reverse order from A816, if afternoon mobilisation)					

Pregrit route (from action plan)

L3 - A816 OBAN - ARDFERN (INCLUDING VILLAGE (P2))

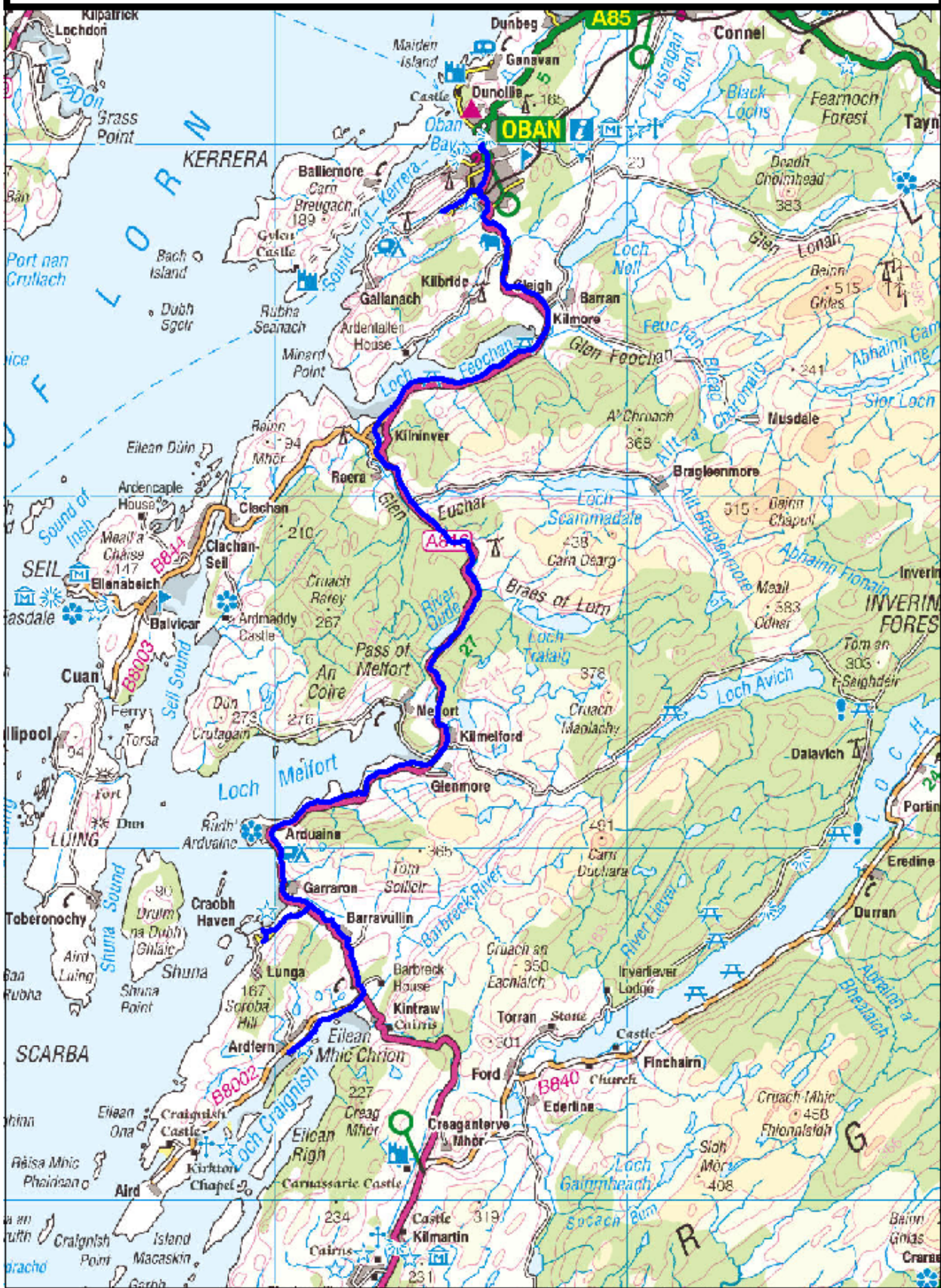
<u>District</u>	<u>Depot</u>	<u>Loading Point</u>	<u>Route code</u>	<u>Priority</u>
Lorn	Jackson's Quarry,Oban	J.Q. Salt Barn	L 3	1

<u>Manoeuvre</u>	<u>Spinner</u>	<u>Description</u>
Leave Depot		
TURN LEFT	ON	A816, COMBIE ST, ARGYLL SQ AND QUEENS PARK PLACE
TURN RIGHT	off	Dead run - George St and Airds Place
AROUND	ON	ARGYLL SQUARE ROUNDABOUT FULL CIRCUIT
RETURN	off	Dead Run- A816 Combie St & Soroba Rd to Millpark Junction
AHEAD	ON	SOROBA RD (MILLPARK) TO GLENGALLON RD ROUNDABOUT
TURN LEFT	ON	FIRE STATION ACCESS ROAD AND YARD - RETURN TO A816
AHEAD	ON	GLENGALLAN RD (INCLUDING HOSPITAL C.P.) TO R/ABOUT
RETURN	off	Dead Run from Glengallan Rd Roundabout to A816 Roundabout
TURN RIGHT	ON	A816 OBAN TO ARDFERN JUNCTION B8002
<u>Priority 2</u>		
TURN RIGHT	ON	B8002 TO ARDFERN VILLAGE - GALLEY OF LORN C.P.
RETURN	off	Dead Run back to A816 and back to Croabh Haven Road
TURN LEFT	ON	CROABH HAVEN ACCESS RD TO TEE JUNCTION
RETURN	off	Dead Run - back to A816 and return to depot

Salt requirements

Minimum Tonnages	10g / sq.m	1.688 tonnes
	20g / sq.m.	3.375 tonnes
	40g / sq.m.	6.750 tonnes

L3 - A816 OBAN - ARDFERN (Including Village B8002)



Scale 1:147604



Based upon OS 1:250000 Raster (25x25km) with the permission of the controller or Her Majesty's Stationery Office ©



Pregrit route (from action plan)				
L4 - B844 EASDALE & B8003 CUAN				
<u>District</u>	<u>Depot</u>	<u>Loading Point</u>	<u>Route code</u>	<u>Priority</u>
Lorn	Jackson's Quarry,Oban	J.Q. Salt Barn	L4	2
<u>Manoeuvre</u>	<u>Spinner</u>	<u>Description</u>		
Leave Depot				
TURN RIGHT	off	Dead Run - Oban A816 to B844 N Junction Kilninver		
TURN RIGHT	ON	B844 KILNINVER TO ELLENABEICH, TURN IN CARPARK		
RETURN	off	Dead Run - Ellenabeich back to Balvicar Cross roads		
TURN RIGHT	ON	B8003 BALVICAR TO CUAN FERRY SLIP, TURNING HEAD		
RETURN	off	Dead Run - Back to Balvicar crossroads and on to Village junction		
TURN RIGHT	ON	U15 BALVICAR VILLAGE ROAD, FROM SHOP , TURN AT THE PEIR		
RETURN	off	Return U15 , B844 to Kilninver Bridge		
TURN RIGHT	ON	SOUTH KILNINVER LOOP, KILNINVER BR. TO SCHOOL (A816 JUNC.)		
TURN LEFT	off	Dead Run - A816 North to Kilmore Road end		
TURN RIGHT	ON	U18 KILMORE ROAD TO MUSDALE JUNCTION.		
TURN RIGHT	ON	MUSDALE TO BARRAN HOUSING Junction (DO NOT TREAT ESTATE)		
RETURN	off	Dead Run - U18 , A816 to Lerags junction		
TURN LEFT	ON	C33 LERAGS ROAD TO LERAGS HOUSE TURNING POINT		
RETURN	off	Dead Run - C33 , A816 Return to Jackson's Quarry Depot		
		WRC 4 Follow on - U18/19 Kilmore - Connel - if required		
<u>Salt requirements</u>				
Minimum Tonnages		10g / sq.m	0.857 tonnes	
		20g / sq.m.	1.714 tonnes	
		40g / sq.m.	3.428 tonnes	

L4 - B844 EASDALE & B8003 CUAN FERRY



Scale 1:91559

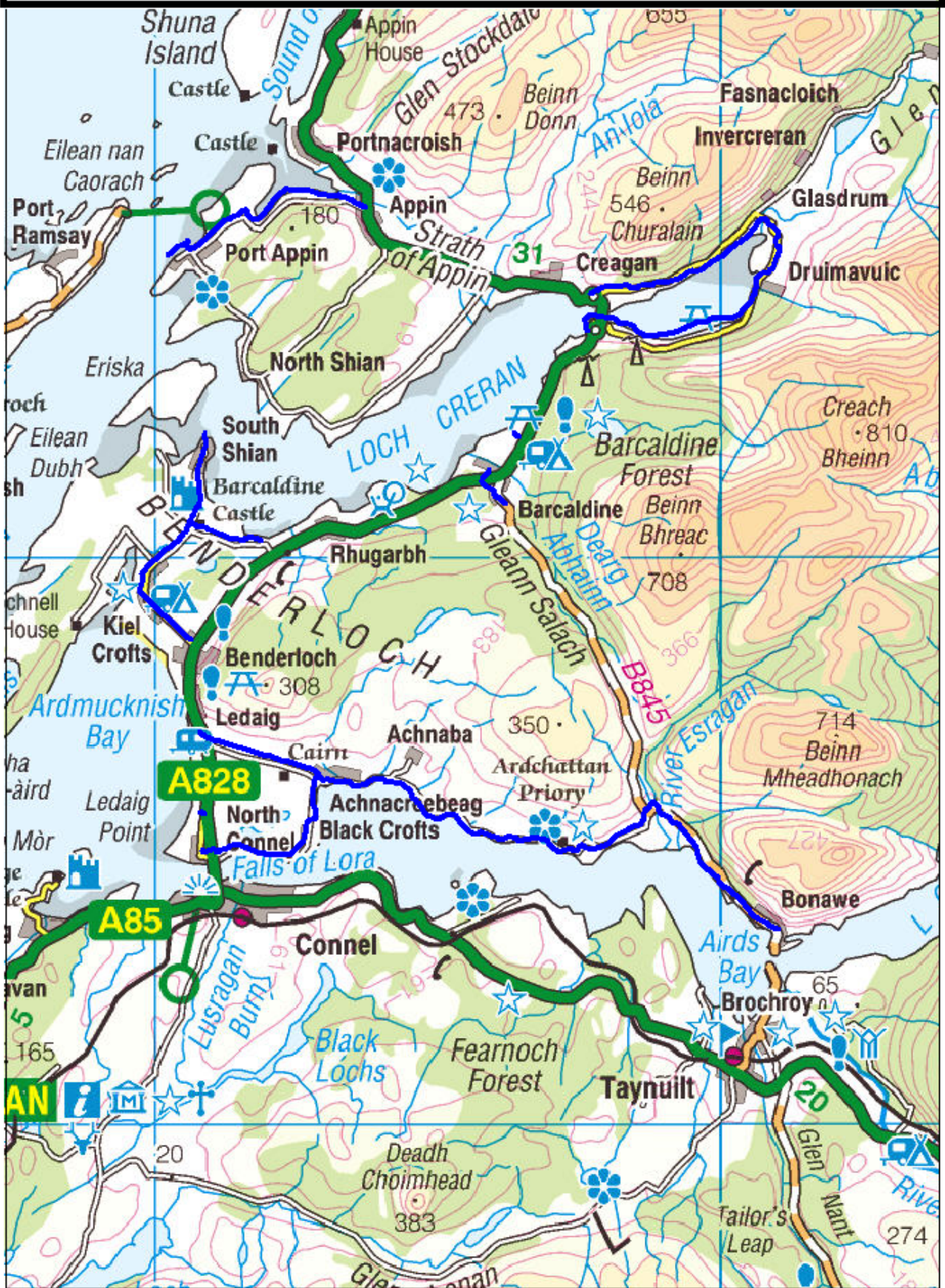
0 4km

Based upon OS 1:50000 Raster (5x5Km) with the permission of the controller or Her Majesty's Stationery Office. ©



Pregrit route (from action plan)			OBAN START	
L5 - B845 BONAWE & C27 PORT APPIN				
District	Depot	Loading Point	Route code	Priority
LORN	Jackson's Quarry	JQ Salt Barn	L5	P2 (3 a&b)
Manoeuvre	Spinner	Description		
Leave Depot				
TURN LEFT	Off	Dead Run A816 / A85 / A828 Oban to North of Connel Bridge		
TURN LEFT	ON	LORA VEIW TO BUS TURNING CIRCLE		
TURN LEFT	Off	A828 Lora View to Oban Airport Entrance		
TURN LEFT	ON	OBAN AIRPORT ACCESS RD TO ROUNDABOUT and BUS STOP		
RETURN	off	Dead Run - Airport to C 25 Bonawe Road end		
TURN LEFT	ON	C25 / B845 NORTH CONNEL TO BONAWE QUARRY GATE		
RETURN	off	Dead Run - Bonawe Quarry to Achnacree (Moss Road end)		
TURN RIGHT	ON	MOSS RD - ACHNACREE TO A828 LEDAIG		
TURN RIGHT	off	Dead Run - A828 to Benderloch - Lochnell School		
TURN LEFT	ON	LOCHNELL SCHOOL ENTRANCE / TURNING LOOP		
TURN LEFT	off	A828 Benderloch to Barcaldine Primary School (Barcaldine MRC)		
TURN LEFT	ON	BARCALDINE PRIMARY SCHOOL ENTRANCE - MRC		
TURN LEFT	off	A828 Barcaldine - Creagan Bridge - Tynribbie		
TURN LEFT	ON	C27 TYNRIBBIE INC RIGHT, INTO SCHOOL AND TO PORT APPIN PIER		
RETURN	off	C27 to Tynribbie and A828 to Creagan Bridge North Roundabout		
TURN LEFT	ON	LOCH CRERAN LOOP - NORTH R/ABOUT TO SOUTH R/ABOUT		
TURN RIGHT	off	A828 Creagan Bridge South roundabout to B845 Barcaldine		
TURN RIGHT	ON	B845 FROM A828 BUS SHELTER TO ACHINRIER JUNCTION - return		
TURN LEFT	off	Dead run - A828 from B845 Barcaldine to C26 Tralee road end		
TURN RIGHT	ON	C26 SOUTH SHIAN RD TO FISH PROCESSING PLANT		
RETURN	off	Fish Farm to Isle Eriska Cross Roads		
TURN LEFT	ON	U39 OLD BARCALDINE CASTLE ROAD TO A828 - " BLACK CASTLE "		
TURN RIGHT	off	Dead Run- A828 / A85 / A816 - OBAN DEPOT		
<u>Salt requirements</u>				
Minimum Tonnages		10g / sq.m	1.357 tonnes	
		20g / sq.m.	2.714 tonnes	
		40g / sq.m.	5.428 tonnes	

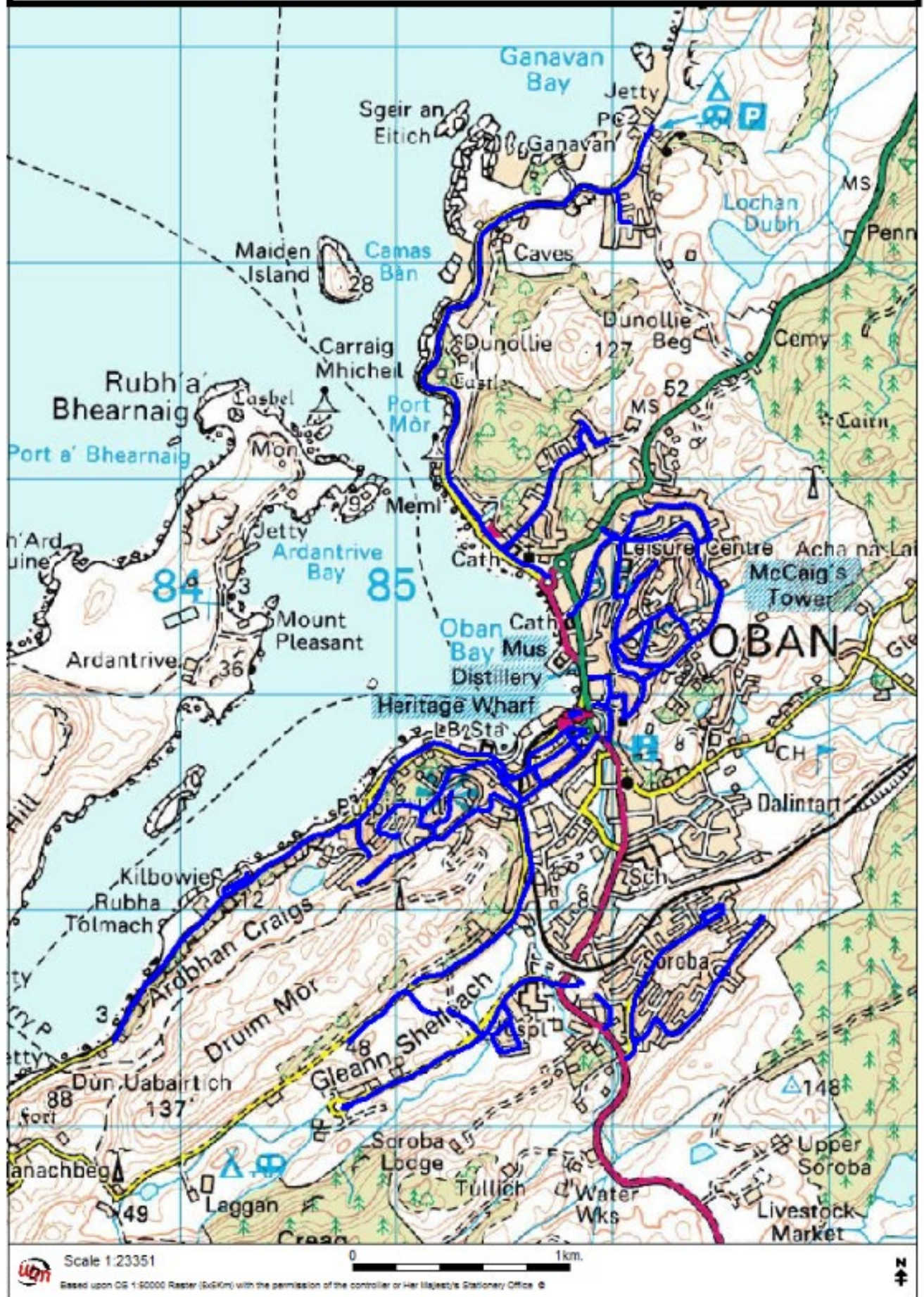
L5 - B845 BONAWE & C27 PORT APPIN



Pregrit route (from action plan)					2022 revised	
L6 Oban Town		page 1 of 2				
<u>District</u>	<u>Depot</u>		<u>Loading Point</u>	<u>Route code</u>	<u>Priority</u>	
Lorn	Jackson's Quarry,Oban		J.Q.Salt Barn	L6	2	
<u>Manoeuvre</u>	<u>Spinner</u>		<u>Description</u>			
TURN RIGHT	off		A816 south to hospital roundabout Right to McKELVIE Road roundabout.			
TURN RIGHT	ON		MCKELVIE ROAD TO HAYFIELD and BUS TURNING AREA at Catalina Ave.			
RETURN	off		Return McKelvie Road to Glengallan Road - TURN LEFT at roundabout			
TURN TURN	ON		TOROSAY COURT AND BALVICAR ROAD LOOP Sheltered housing/Assisted living			
TURN RIGHT	off		Glengallan Road and A816 to St Columba's / Rockfield joint school access			
TURN LEFT	ON		JOINT SCHOOL CAMPUS ACCESS RD , TURN IN CARPARK (AS ACCESS ALLOWS)			
	ON		SETTING DOWN POINT AND ACCESS RAMP TO MCCAIG RD(REVERSE UP)			
RETURN	off		A816 to McCaig road			
TURN LEFT	ON		McCAIG ROAD, LUNGA ROAD			
RETURN	off		McCaig Rd to Lonan Drive			
TURN LEFT	ON		LONAN DRIVE TO TOP TURNING HEAD (BEYOND ROUNDABOUT)			
RETURN	off		Lonan Dr , McCaig Rd , Soroba road / Combie St to Argyll Sq.			
TURN LEFT	ON		ALBANY ST, ALMA CRESENT TO CALMAC FERRY TERMINAL ENTRANCE			
RETURN	ON		U TURN AT TERMINAL ENTRANCE - SHORE ST TO ARGYLL SQUARE.			
AHEAD	off		A85 Airds Place to Stevenson St			
TURN RIGHT	ON		STEVENSON ST, HILL ST, ROCKFIELD RD, LONSDALE RD			
	ON		BREADALBANE ST,(CROSS A85) PARK HOTEL LANE.			
TURN RIGHT	off		A85 to corran parks, start of C1 corran esplanade			
TURN LEFT	ON		CORRAN ESP, RIGHT TO CORRAN BRAE, KERRERA TERR & PARK SCHOOL			
RETURN	off		return to esplanade			
TURN RIGHT	ON		CORRAN ESPLANADE- RIGHT TO GANAVAN SCHEME. AND BEACH BUS STOP			
RETURN	off		return to A85 Corran Halls and left to Deanery Brae			
TURN RIGHT	ON		DEANERY BRAE, LEFT TO CROFT ROAD AND LONGSDALE CRESENT			
TURN RIGHT	off		Longsdale road to Dalriach road			
TURN LEFT	ON		DALRIACH RD, DALRIACH PARK TERR.			
TURN LEFT	ON		BENVOULLIN RD TO "SWISS COTTAGE" , turn around at Y Junction			
RETURN	off		Dead Run - Return to Dalriach Park Terrace			
AHEAD	ON		ARDCONNEL RD (NORTH) TO CRAIGARD APTS			
TURN LEFT	ON		UP LAUREL RD RIGHT THROUGH TO JUNCTION WITH LONGSDALE ROAD			
TURN RIGHT	off		Longsdale rd to Ardconnel rd / Rockfield rd Junction			
AHEAD	ON		ARDCONNEL RD (SOUTH) TO CRAIGARD APTS			
TURN RIGHT	off		Dead run - back up Laurel Rd to Tower Car Park			
TURN RIGHT	ON		DUNCRAGGAN ROAD SOUTH TO ARDCONNEL RD			
TURN LEFT	off		return to Argyll Square, Albany St to Cranaig A' Mhinister , via Rockfield Rd / Hill St			

Oban Town							
Page 2 of 2				Return from Tower Hill, via Argyll Sq and Albany St			
AHEAD	ON		CRANAIG A' Mhinister right PULPIT ROCK TO GRIANACH GNS - return				
	ON		PULPIT HILL, TURN AT VIEWPOINT. PULPIT DRIVE, TURN AT END				
	ON		GLENMORE RD. GLENSHELLACH TERR...HIGH STREET				
TURN LEFT	off		Albany street and Alma crescent to Calmac terminal entrance				
AHEAD	ON		GALLANCH RD (inc GLENMORE RD) TO KILBOWIE HOUSING & KERRERA FERRY				
RETURN	off		return to Alma Crescent, right to Cranaig A'Mhinister.				
TURN LEFT	ON		DUNURAN RD right / left GLENSELLACH RD TO 30MPH , TURN AT END (footpath)				
RETURN	off		Glenshellach Rd / Glenshellach Terr to Campbell St				
TURN LEFT	ON		CAMPBELL ST				
RETURN	off		Return to Jackson's Quarry				
Salt requirements							
Minimum Tonnages				10g / sq.m		1.010 tonnes	
				20g / sq.m.		2.020 tonnes	
				40g / sq.m.		4.041 tonnes	

L6 - OBAN TOWN



Pregrit route (from action plan)			new 2022		
L7 LORN ARC BUS ROUTES - OBAN DUNBEG CONNEL					
District	Depot		Loading Point	Route code	Priority
LORN	Jackson's Quarry , Oban		J.Q. Salt Barn	L 7	2
Manoeuvre	Spinner		Description		
Leave depot			Oban		
AHEAD	ON		Treat MILLPARK ROAD TO SOROBA RD		
Oban Bus Routes					
TURN LEFT	off		Dead run - A816 to McCall Terrace		
TURN RIGHT	ON		McCALL TERRACE TO HIGH SCHOOL GATE - U Turn		
Turn Right	off		Soroba Rd to Miller Rd		
TURN RIGHT	ON		MILLER ROAD, GLENCRUITTEN DRIVE, MOSSFIELD AVENUE, GLENCRUITTEN ROAD TO PARISH CHURCH A816		
TURN LEFT	off		Dead Run - Soroba Road to Lynn Road T/Lights		
TURN RIGHT	ON		LYNN RD, RIGHT - LOCHAVULLIN RD, LOCHSIDE ST, MARKET ST		
TURN LEFT	off		Dead Run - A816 / A85 to Dunbeg		
Dunbeg Bus Routes					
TURN LEFT	ON		DUNBEG - JANE RD , ETIVE ROAD TO DUNBEG P.S. ENTRANCE		
RETURN	ON		Turn Right EXIT via SHOP LOOP Jane Rd, IF POSSIBLE.		
TURN LEFT	ON		LORN ROAD TO BUS TURNING CIRCLE		
TURN AROUND	off		Dead run - back to Kirk Road		
TURN LEFT	ON		KIRK ROAD TO DUNSTAFFNAGE- ARGYLL COLLEGE C.P.		
TURN AROUND	off		Return to Dunstaffnage Avenue Junction		
TURN RIGHT	ON		DUNSTAFFNAGE AVENUE TO NEW BUS TURNING CIRCLE		
Return	off		Return to Jane Rd , Turn left A85 to Connel Loop Rd		
Connel					
TURN RIGHT	ON		CONNEL VILLAGE LOOP ROAD, BACK TO A85		
TURN LEFT	off		Dead run - A85 / A828 to Ferryfield / Back Connel road		
Back Connel Rd and Glencruitten / Lochavullin					
TURN RIGHT	ON		U19 BACK CONNEL ROAD TO BARRANRIACH		
TURN RIGHT	ON		C32 BARRANRIACH , GLENCRUITTEN ROAD to Mossfield Rd.		
AHEAD	off		Dead run Glencruitten road to Quarry rd		
TURN LEFT	ON		QUARRY ROAD (North) ,TURN RIGHT - SINCLAIR DRIVE		
Turn left	off		Soroba Rd to Miller Rd , left to Quarry Rd		
TURN LEFT	ON		QUARRY ROAD (South) to Sinclair Drive		
AHEAD	off		Right at Glencruitten Rd to Polvinister Rd		
TURN LEFT	ON		POLVINISTER ROAD TO TEE JUNCTION.		
RETURN	off		Return to A816 at Parish Church , Turn Left		
TURN RIGHT	ON		SOROBA LANE - Bus route		
TURN LEFT	off		Lochavullin rd, to Roundabout		
TURN RIGHT	ON		LOCHAVULLIN DRIVE to TESCO entrance - Return to Roundabout		
TURN RIGHT	ON		LOCHAVULLIN RD TURN AT TORRAN GORM reverse to Rail Bridge		
RETURN	off		Lochavullin Road , Lynn Road , Soroba Road to Drumore Rd		
AHEAD	ON		DRUMORE ROAD PAST EADAR GLINN CARE HOME ENTRANCE - U Turn		
RETURN	off		Return to Jackson's Quarry		
Salt requirements					
Minimum Tonnages			10g / sq.m	0.593 tonnes	
			20g / sq.m.	1.186 tonnes	
			40g / sq.m.	2.372 tonnes	

L7 - LORN ARC – Bus routes



L7 - Lorn Arc - Oban Streets



Scale 1:5624

0

300m

Based upon OS 1:50000 Raster (GeoGrid) with the permission of the controller or Her Majesty's Stationery Office ©



