

**ARGYLL AND BUTE COUNCIL  
(VARIOUS ROADS, COWAL)(ARGYLL RALLY)(NO.3)  
MOTOR SPORT ORDER 2024**

**This Order is made under the MOTOR SPORT ON PUBLIC ROADS (SCOTLAND)  
REGULATIONS 2019 (“the 2019 Regulations”)**

- A. Argyll and Bute Council (“the Council”), has received an application under Regulation 4 of the 2019 Regulations from Mull Car Club (Argyll Rally) (“The Promoter”) for a Motor Sport Order to authorise an event to take place on 21 and 22 June 2024, on public roads as further described in Schedule 1 to this Order, being a race or trial of speed between motor vehicles on public roads in Scotland (“the Event”).
- B. The Council is the local roads authority for the public roads on which the Event is to take place.
- C. The Council has considered:
- (a) the likely impact of the event on the local community,
  - (b) the potential local economic and other benefits, and
  - (c) any other matters that the roads authority considers relevant.
- D. The Council is satisfied that:
- (a) adequate arrangements have been made to allow the views of the local community to be taken into account,
  - (b) adequate arrangements have been made to involve local residents, the police and other emergency services in the planning and implementation of the event,
  - (c) adequate public safety arrangements have been or will be made for the event, and
  - (d) adequate traffic management arrangements have been or will be made for the event.
- E. The application for the Order was made with the permission of “The Royal Automobile Club Motor Sports Association Limited” (“the Governing Body”), (otherwise known as Motorsport UK) who have the authority to issue permits in respect of a race or trial of speed of that kind for the purposes of the 2019 Regulations. The permit, number 120176 dated 14<sup>th</sup> December 2023 is appended as Schedule 2 to this Order.
- F. The application included details of orders under section 16A of the Road Traffic Regulation Act 1984 that will be required in connection with the event.
- G. By virtue of section 12H (8) of the Road Traffic Act 1988 (“the 1988 Act”), the Promoter is liable in damages if personal injury or damage to property is caused by anything done:

- (a) by or on behalf of the Promoter in connection with the event,
- (b) by or on behalf of a participant,
- (c) by or on behalf of a person of a description specified in regulations made by Scottish Ministers

Unless it is proved that the Promoter took reasonable steps to prevent injury or damage occurring.

H. By virtue of section 12H (9) of the 1988 Act, for the purpose of the Law Reform (Contributory) Negligence Act 1945, any injury or damage for which a person is liable under subsection (8) is to be treated as due to the fault of that person.

I. In exercise of its powers under Regulation 5 of the 2019 Regulations, Argyll and Bute Council hereby orders as follows:

The Event, being the Argyll Rally 2024, will take place on the public roads which are listed in Part 1 of Schedule 1 to this Order and are shown coloured red on the Maps comprising Part 2 of Schedule 1 to this Order, subject to compliance with the permit as shown at Schedule 2 to this Order and subject to compliance with the conditions listed in Schedule 3 to this Order.

The roads on which traffic will be prohibited or restricted for the Event are listed in Part 1 of Schedule 1 to this Order and are shown coloured red on the Maps comprising Part 2 of Schedule 1 to this Order.

The authorised route that is to be followed by participants in the Event is specified in the Maps comprising Part 4 of Schedule 1 to this Order.

The areas which will be available for occupation by spectators during the Event are shown on the Maps comprising Part 3 of Schedule 1 to this Order.

The alternative routes, where available, for vehicular and pedestrian traffic likely to be affected by the Event are listed in Part 1 of Schedule 1 to this Order and are shown coloured blue on the Maps comprising Part 2 of Schedule 1 to this Order.

Sealed with the Common Seal of Argyll and Bute Council and signed for them and on their behalf by David Logan, Head of Legal and Regulatory Support and Proper Officer, at Lochgilphead on Monday the Tenth day of June Two Thousand and Twenty Four.



The image shows a handwritten signature in black ink, which appears to be 'David Logan'. To the right of the signature is a circular official seal of Argyll and Bute Council. The seal is embossed and contains the text 'ARGYLL AND BUTE COUNCIL' around the perimeter and '2014' in the center.

**SCHEDULE 1**  
**PART 1 – List of Public Roads**  
**ROAD CLOSURES/PROHIBITION OF WAITING**

<b><u>Sections of road in Cowal</u></b>	<b><u>Times and dates of closures in June 2024</u></b>
<p><b>B836 Loch Tarsan</b>            From Glenlean on the South East Corner of Loch Tarsan west to Auchenbreck stopping at the junction for Stronafian village.</p> <p>Alternative route : A815 and A886</p>	<p>1) From 19:17hrs on the 21st June 2024 to 00:02hrs on the 22<sup>nd</sup> June 2024</p>
<p><b>B866 Kinlochruel</b>            For its entire length from its junction with the Strachur-Colintraive Road (A886) at Springfield to its junction with the Strachur-Colintraive Road (A886) at Glachavoil.</p> <p>Alternative route : None available</p>	<p>1) From 19:37hrs on the 21<sup>st</sup> June 2024 to 00:17hrs on the 22<sup>nd</sup> June 2024</p>
<p><b>UCR No. 22 Glendaurel West Road (Rural Cowal)</b>            From the bridge crossing the River Ruel after the Clachan of Glendaruel along the west side of Glendaruel to its junction with Strachur-Colintraive Road (A886) at Dunans.</p> <p>Alternative route : A886</p>	<p>1) From 20:01hrs on the 21<sup>st</sup> June 2024 to 00:47hrs hours on the 22<sup>nd</sup> June 2024</p>
<p><b>C11 Otter Hill Road Road (Rural Cowal)</b>            From its junction with the Strachur-Colintraive Road (A886) 600metres or thereby south of Clachan of Glendaruel, to its junction with the Leanach-Otter Ferry Road (B8000) near Corra.</p> <p>Alternative route : A8003 and B8000</p>	<p>1) From 20:29hrs on the 21<sup>st</sup> June 2024 to 01:44hrs on the 22<sup>nd</sup> June 2024</p>
<p><b>B8000 Leanach-Otter Ferry-Tighnabruaich Road (Rural Cowal and Tighnabruaich)</b>            From the B8000 junction at the Oyster Catcher Public House along the B8000 through Largiemore and Lephinmore to Strathlachlan south of the Inver Cottage Restaurant.</p> <p>Alternative route : B8000, A8003 and A886</p>	<p>1) From 20:46hrs on the 21<sup>st</sup> June 2024 to 02:11hrs on the 22<sup>nd</sup> June 2024</p>

<p><b>B866 Kinlochruel</b>  For its entire length from its junction with the Strachur-Colintraive Road (A886) at Springfield to its junction with the Strachur-Colintraive Road (A886) at Glachavoil.</p> <p>Alternative route : None available</p>	<p>1) From 08:07hrs to 17:52hrs on the 22<sup>nd</sup> June 2024</p>
<p><b>UCR No. 22 Glendaurel West Road (Rural Cowal)</b>  From the bridge crossing the River Ruel after the Clachan of Glendaruel along the west side of Glendaruel to its junction with Strachur-Colintraive Road (A886) at Dunans.</p> <p>Alternative route : None available</p>	<p>1) From 08:50hrs to 18:22hrs on the 22<sup>nd</sup> June 2024</p>
<p><b>C11 Otter Hill Road Road (Rural Cowal)</b>  From its junction with the Strachur-Colintraive Road (A886) 600metres or thereby south of Clachan of Glendaruel, to its junction with the Leanach-Otter Ferry Road (B8000) near Corra.</p> <p>Alternative route : A8003 and B8000</p>	<p>1) From 09:18hrs to 18:48hrs on the 22<sup>nd</sup> June 2024</p>
<p><b>B8000 Leanach-Otter Ferry-Tighnabruaich Road (Rural Cowal and Tighnabruaich)</b>  From the B8000 junction at the Oyster Catcher Public House along the B8000 through Largiemore and Lephinmore to Strathlachlan south of the Inver Cottage Restaurant.</p> <p>Alternative route : B8000,A8003 and A886</p>	<p>1) From 09:40hrs to 19:13hrs on the 22<sup>nd</sup> June 2024</p>
<p><b>C09 Glenfinnart Road (Ardentinny &amp; Rural Cowal)</b>  From its junction with the Cairndow-Strachur-Toward Road (A815) north of Whistlefield, Loch Eck, via Glenfinnart to the entrance to Glenfinnart Caravan park, approx. ½ mile south of Ardentinnny Village Hall.</p> <p>Alternative route : A815, A880 and C9</p>	<p>1) From 10:25hrs to 19:53hrs on the 22<sup>nd</sup> June 2024</p>

<b>Sections of road in Dunoon</b>	<b>Times and dates of closures in June 2024</b>
<p>1) A885 Argyll Street from its junction with the A815 Alexandra Parade, to its junction with UCR 37 Hanover Street.</p> <p>Alternative route :  A815 Alexandra Parade  UCR44 John Street  UCR ** McArther St  B8042 Victoria Rd  A815 Wellington St</p>	<p>From 17:00hrs to 23:24hrs on the 21<sup>st</sup> June 2024</p>
<p>2) UCR 37 Hanover Street from its junction with A885 Argyll Street to its junction with UCR 85 Albert Crescent.</p> <p>Alternative route :  A815 Alexandra Parade  UCR44 John Street  UCR ** McArther St  B8042 Victoria Rd  A815 Wellington St</p>	<p>From 17:00hrs to 23:24hrs on the 21<sup>st</sup> June 2024</p>
<p>3) UCR 85 Albert Crescent - whole street from UCR 37 Hanover Street to UCR 65 Royal Crescent.</p> <p>Alternative route :  A815 Alexandra Parade  UCR44 John Street  UCR ** McArther St  B8042 Victoria Rd  A815 Wellington St</p>	<p>From 17:00hrs to 23:24hrs on the 21<sup>st</sup> June 2024</p>
<p>4) UCR 65 Royal Crescent from its junction with UCR 85 Albert Crescent to its junction with UCR 57 Milton Avenue.</p> <p>Alternative route :  A815 Alexandra Parade  UCR44 John Street  UCR ** McArther St  B8042 Victoria Rd  A815 Wellington St</p>	<p>From 17:00hrs to 23:24hrs on the 21<sup>st</sup> June 2024</p>

<p>5) UCR 57 Milton Avenue - whole street from UCR 65 Royal Crescent to UCR 39 Hillfoot Street.</p> <p>Alternative route :  A815 Alexandra Parade  UCR44 John Street  UCR ** McArther St  B8042 Victoria Rd  A815 Wellington St</p>	<p>From 17:00hrs to 23:24hrs on the 21<sup>st</sup> June 2024</p>
<p>6) UCR 39 Hillfoot Street – whole street from its junction with UCR 57 Milton Avenue / UCR 28 Ferry Brae to its junction with UCR 42 Jane Street / A815 Tom a Mhoid Road.</p> <p>Alternative route :  A815 Alexandra Parade  UCR44 John Street  UCR ** McArther St  B8042 Victoria Rd  A815 Wellington St</p>	<p>From 17:00hrs to 23:24hrs on the 21<sup>st</sup> June 2024</p>
<p>7) A815 Tom a Mhoid Road from its junction with UCR 39 Hillfoot Street / UCR 42 Jane Street, continuing to A815 Pier Esplanade to the Dunoon Ferry Terminal building.</p> <p>Alternative route :  A815 Alexandra Parade  UCR44 John Street  UCR ** McArther St  B8042 Victoria Rd  A815 Wellington St</p>	<p>From 17:00hrs to 23:24hrs on the 21<sup>st</sup> June 2024</p>
<p>8) UCR 14 Church Street from the junction with George Street to the junction with A885 Argyll Street.</p> <p>Alternative route :  A815 Alexandra Parade  UCR44 John Street  UCR ** McArther St  B8042 Victoria Rd  A815 Wellington St</p>	<p>From 17:00hrs to 23:24hrs on the 21<sup>st</sup> June 2024</p>

<p>9) UCR 58 Moir Street from its junction with A885 Argyll Street to the entrance to Moir Street car park.</p> <p>Alternative route :  A815 Alexandra Parade  UCR44 John Street  UCR ** McArther St  B8042 Victoria Rd  A815 Wellington St</p>	<p>From 17:00hrs to 23:24hrs on the 21<sup>st</sup> June 2024</p>
<p>10) A885 Argyll Street from its junction with UCR 37 Hanover Street to its junction with UCR 44 John Street. UCR 37 Hanover Street from its junction UCR 85 Albert Crescent to its junction with B8042 Victoria Road.</p> <p>Alternative route :  A815 Alexandra Parade  UCR44 John Street  UCR ** McArther St  B8042 Victoria Rd  A815 Wellington St</p>	<p>From 17:00hrs to 23:24hrs on the 21<sup>st</sup> June 2024</p>
<p>11) UCR 65 Royal Crescent from its junction with B8042 Victoria Road to its junction with UCR 85 Albert Crescent, and from its junction with UCR 57 Milton Avenue to its junction with B8042 Victoria Road.</p> <p>Alternative route :  A815 Alexandra Parade  UCR44 John Street  UCR ** McArther St  B8042 Victoria Rd  A815 Wellington St</p>	<p>From 17:00hrs to 23:24hrs on the 21<sup>st</sup> June 2024</p>
<p>12) A815 Tom a Mhoid Road from its junction with UCR 39 Hillfoot Street / UCR 42 Jane Street to its junction with B8042 Victoria Road.</p> <p>Alternative route :  A815 Alexandra Parade  UCR44 John Street  UCR ** McArther St  B8042 Victoria Rd  A815 Wellington St</p>	<p>From 17:00hrs to 23:24hrs on the 21<sup>st</sup> June 2024</p>


<p>13) UCR 42 Jane Street from its junction with A815 Tom a Mhoid Road / UCR 39 Hillfoot Street to its junction with UCR 15 Clyde Street.</p> <p>Alternative route :  A815 Alexandra Parade  UCR44 John Street  UCR ** McArther St  B8042 Victoria Rd  A815 Wellington St</p>	<p>From 17:00hrs to 23:24hrs on the 21<sup>st</sup> June 2024</p>
<p>14) Park Avenue from its junction with A815 Tom a Mhoid Road to a point level with No. 11 Park Avenue.</p> <p>Alternative route :  A815 Alexandra Parade  UCR44 John Street  UCR ** McArther St  B8042 Victoria Rd  A815 Wellington St</p>	<p>From 17:00hrs to 23:24hrs on the 21<sup>st</sup> June 2024</p>
<p>15) A815 Alexandra Parade from the extended south kerbline of John Street to the A815 Pier Esplanade at Dunoon Breakwater Entrance.</p> <p>Alternative route :  A815 Alexandra Parade  UCR44 John Street  UCR ** McArther St  B8042 Victoria Rd  A815 Wellington St</p>	<p>From 17:00hrs to 23:24hrs on the 21<sup>st</sup> June 2024</p>
<p>16) U49 Kirk Brae from its junction with Church Square to its junction with A885 Argyll Street.</p> <p>Alternative route :  A815 Alexandra Parade  UCR44 John Street  UCR ** McArther St  B8042 Victoria Rd  A815 Wellington St</p>	<p>From 17:00hrs to 23:24hrs on the 21<sup>st</sup> June 2024</p>



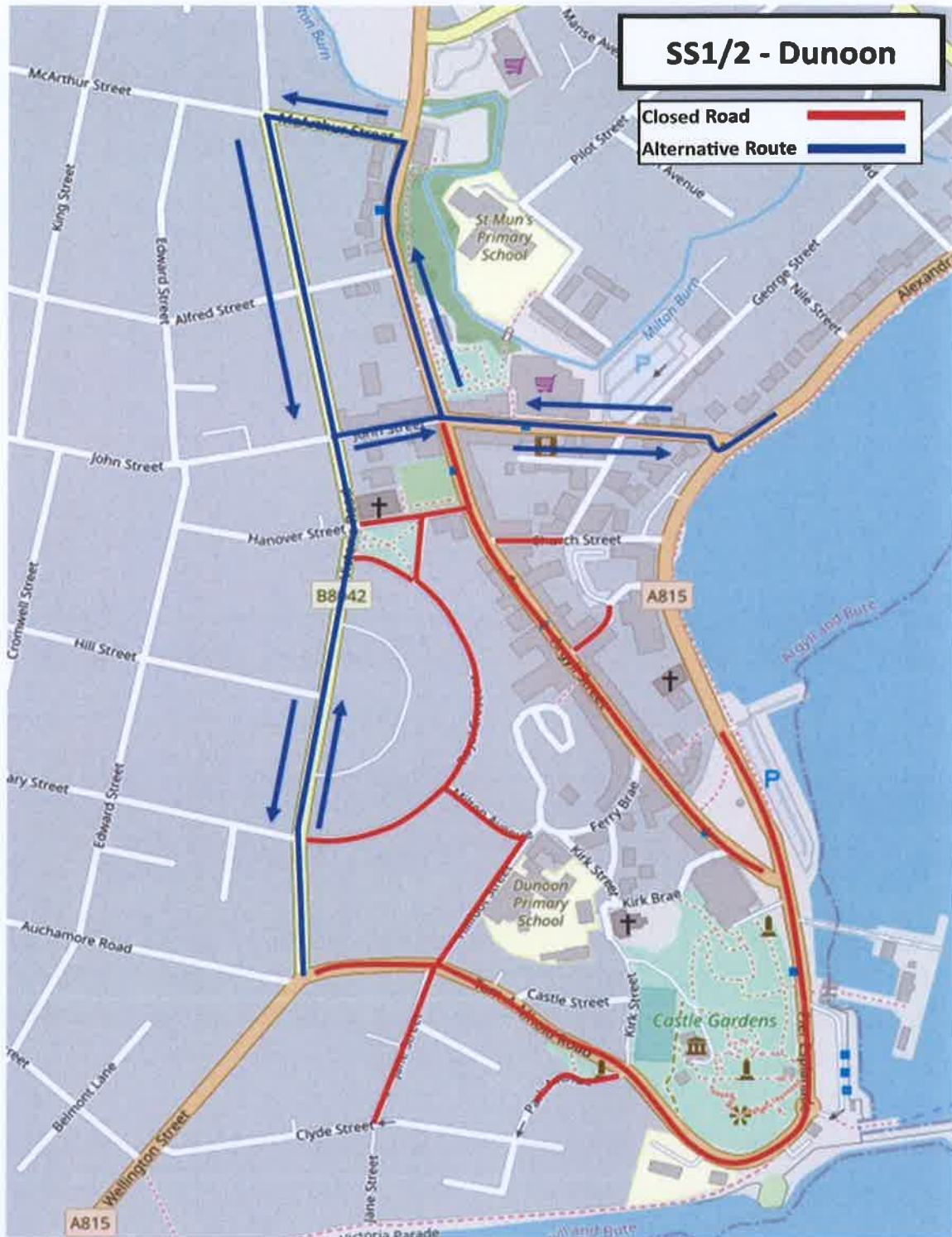
<p>17) U50 Kirk Street from its junction with U28 Ferry Brae to its junction with Church Square</p> <p>Alternative route :  A815 Alexandra Parade  UCR44 John Street  UCR ** McArther St  B8042 Victoria Rd  A815 Wellington St</p>	<p>From 17:00hrs to 23:24hrs on the 21<sup>st</sup> June 2024</p>
<p>18) U50 Kirk Street from its junction with Church Square to its junction with A815 Tom a Mhoid Road.</p> <p>Alternative route :  A815 Alexandra Parade  UCR44 John Street  UCR ** McArther St  B8042 Victoria Rd  A815 Wellington St</p>	<p>From 17:00hrs to 23:24hrs on the 21<sup>st</sup> June 2024</p>
<p>19) U67 School Bare from its junction with U28 Ferry Brae to its junction with Church Square.</p> <p>Alternative route :  A815 Alexandra Parade  UCR44 John Street  UCR ** McArther St  B8042 Victoria Rd  A815 Wellington St</p>	<p>From 17:00hrs to 23:24hrs on the 21<sup>st</sup> June 2024</p>
<p>20) U28 Ferry Brae from its junction with U50 Kirk Street to its junction with A885 Argyll Street.</p> <p>Alternative route :  A815 Alexandra Parade  UCR44 John Street  UCR ** McArther St  B8042 Victoria Rd  A815 Wellington St</p>	<p>From 17:00hrs to 23:24hrs on the 21<sup>st</sup> June 2024</p>

This page and the preceding 6 pages comprise Part 1 of Schedule 1 to the foregoing Motor Sport Order by Argyll and Bute Council

Authorised Signatory: .....



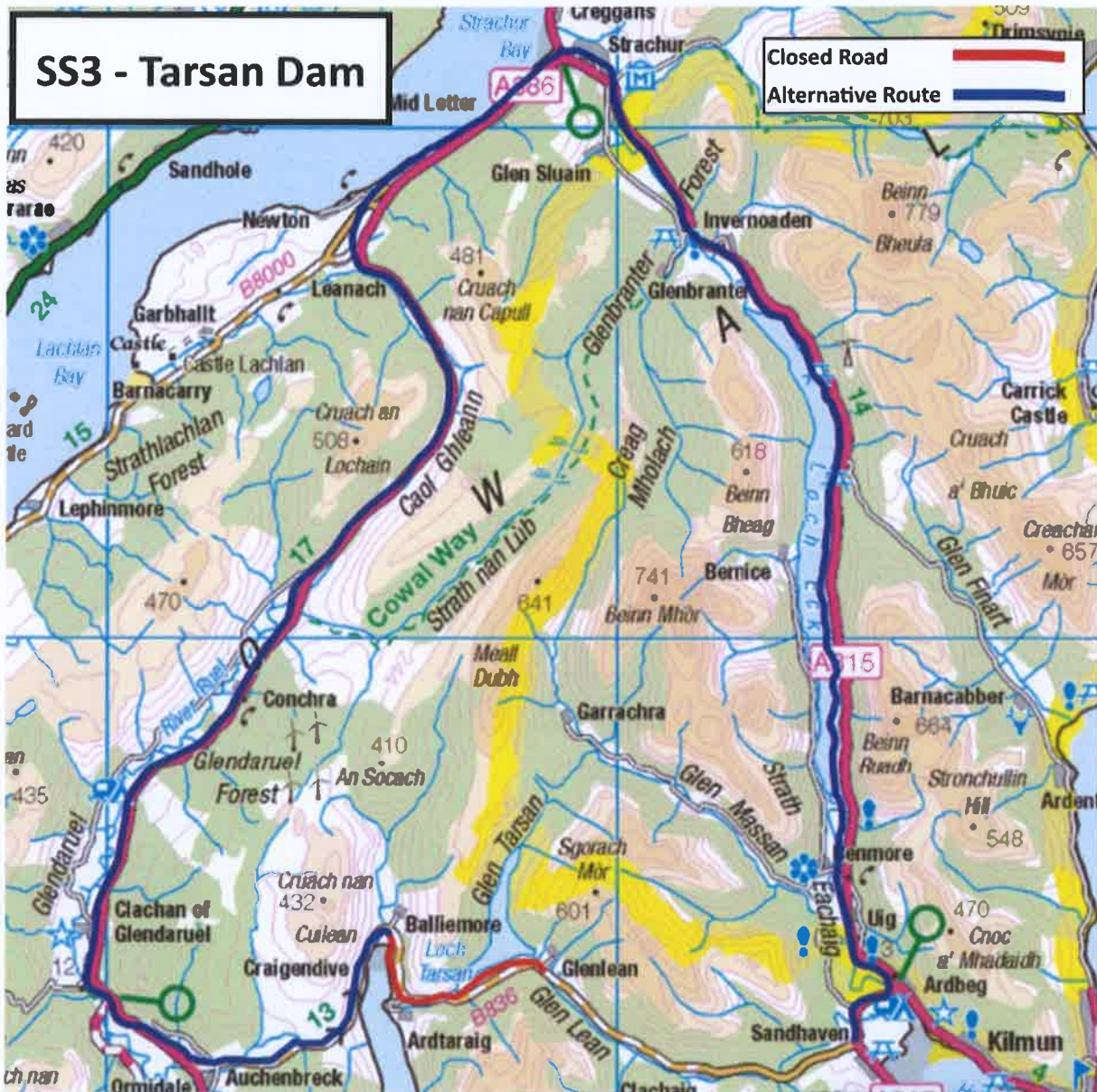
**SCHEDULE 1 - PART 2- MAPS**  
**PROHIBITED OR RESTRICTED ROADS AND ALTERNATIVE ROUTES**



Authorised Signatory: .....



**SCHEDULE 1 - PART 2- MAPS**  
**PROHIBITED OR RESTRICTED ROADS AND ALTERNATIVE ROUTES**



Authorised Signatory: .....

A handwritten signature in black ink is written over a faint, circular official stamp. The stamp contains the text "SCHEDULE 1 - PART 2" and "PROHIBITED OR RESTRICTED ROADS AND ALTERNATIVE ROUTES".





**SCHEDULE 1 - PART 2- MAPS**  
**PROHIBITED OR RESTRICTED ROADS AND ALTERNATIVE ROUTES**

**SS4/8/9/14 - Fearnoch**

Closed Road   
Alternative Route 



Authorised Signatory: .....

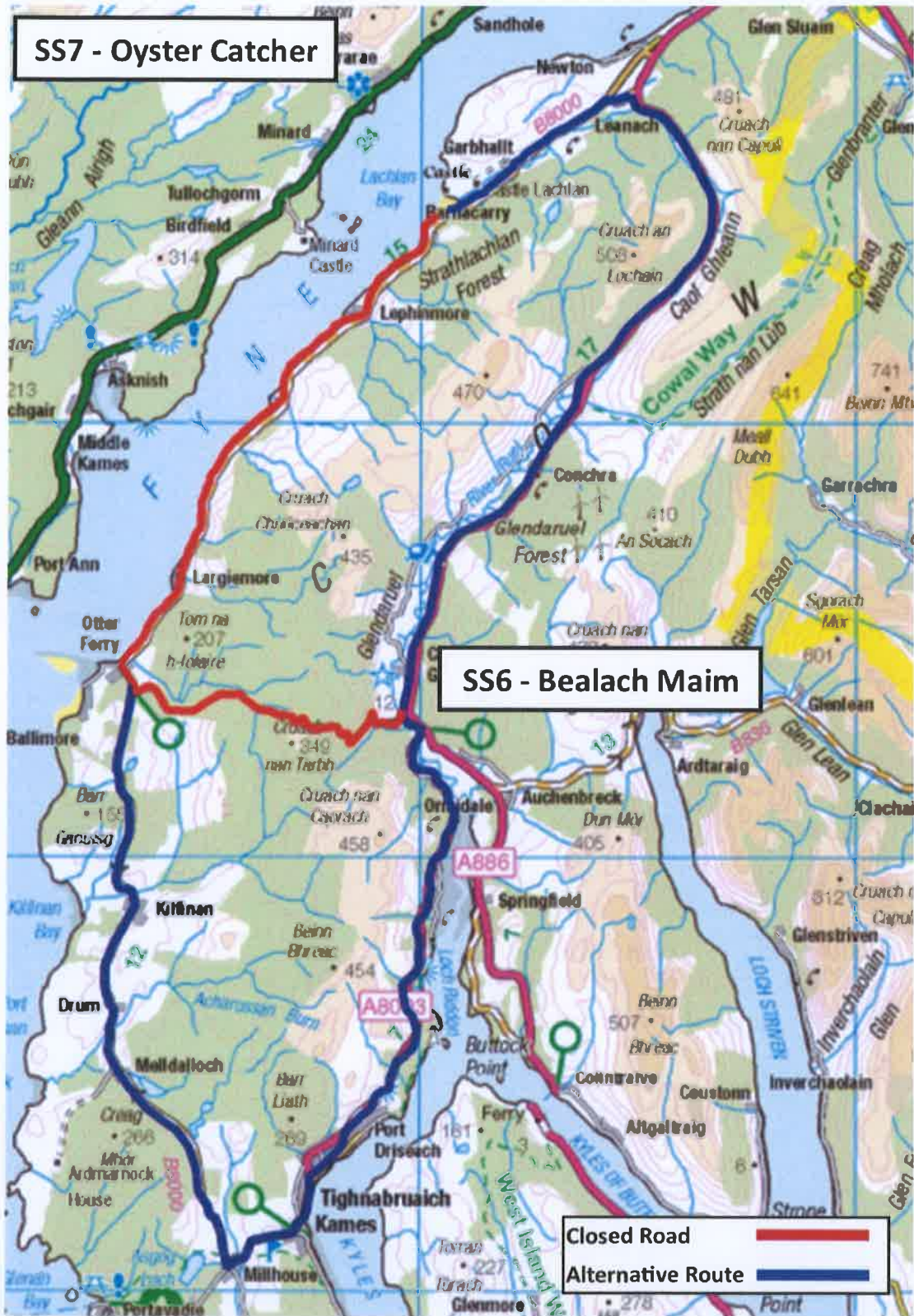
  









**SCHEDULE 1 - PART 2- MAPS**  
**PROHIBITED OR RESTRICTED ROADS AND ALTERNATIVE ROUTES**

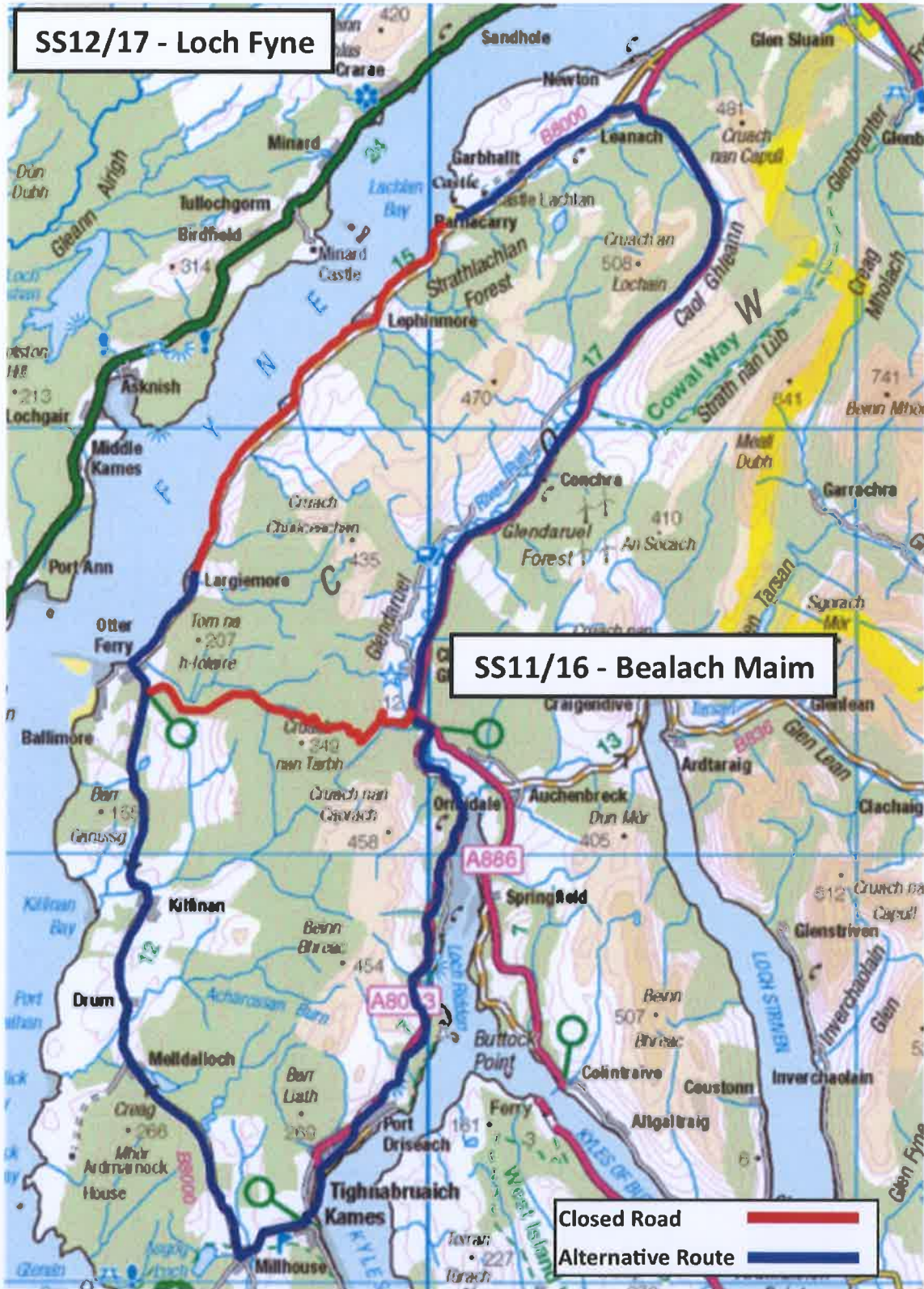


Authorised Signatory: .....





**SCHEDULE 1 - PART 2- MAPS**  
**PROHIBITED OR RESTRICTED ROADS AND ALTERNATIVE ROUTES**



Authorised Signatory: .....





**SCHEDULE 1 - PART 2- MAPS**  
**PROHIBITED OR RESTRICTED ROADS AND ALTERNATIVE ROUTES**



This page and the preceding 6 pages comprise Part 2 of Schedule 1 to the foregoing Motor Sport Order by Argyll and Bute Council

Authorised Signatory: .....

A handwritten signature is written over a dotted line. Below the signature is a circular official stamp of Argyll and Bute Council, which is partially faded.



**SCHEDULE 1 - PART 3- MAPS**  
**AREAS WHICH WILL BE AVAILABLE FOR OCCUPATION BY SPECTATORS**



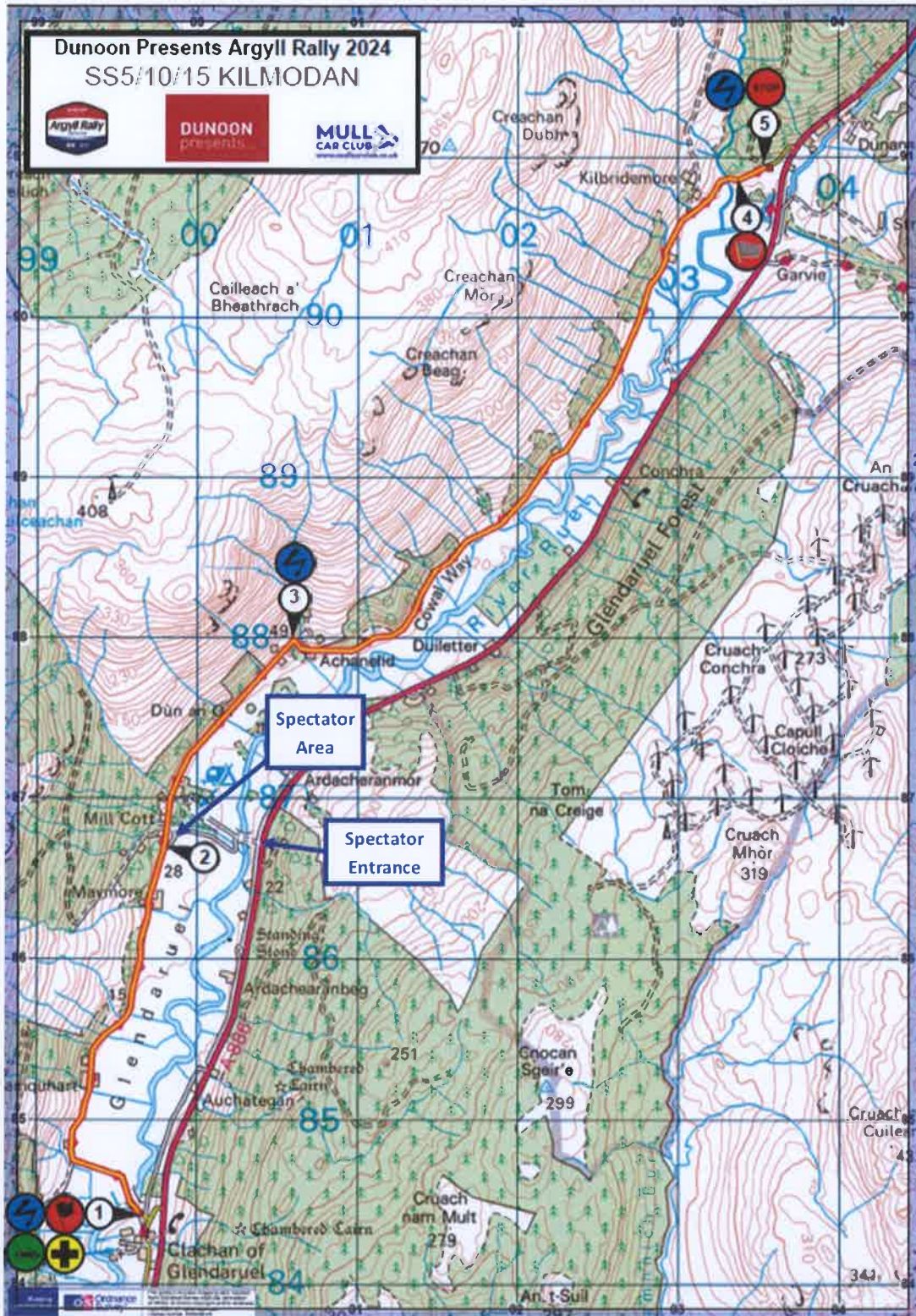
Authorised Signatory: .....

A handwritten signature in black ink is written over a dotted line. To the right of the signature is a large, light blue official stamp or seal, which is partially obscured and difficult to read.



**SCHEDULE 1 - PART 3- MAPS**  
**AREAS WHICH WILL BE AVAILABLE FOR OCCUPATION BY SPECTATORS**

Kilmodan Spectator Map



Authorised Signatory: .....



**SCHEDULE 1 - PART 3- MAPS**  
**AREAS WHICH WILL BE AVAILABLE FOR OCCUPATION BY SPECTATORS**

Kilmodan Spectator Area

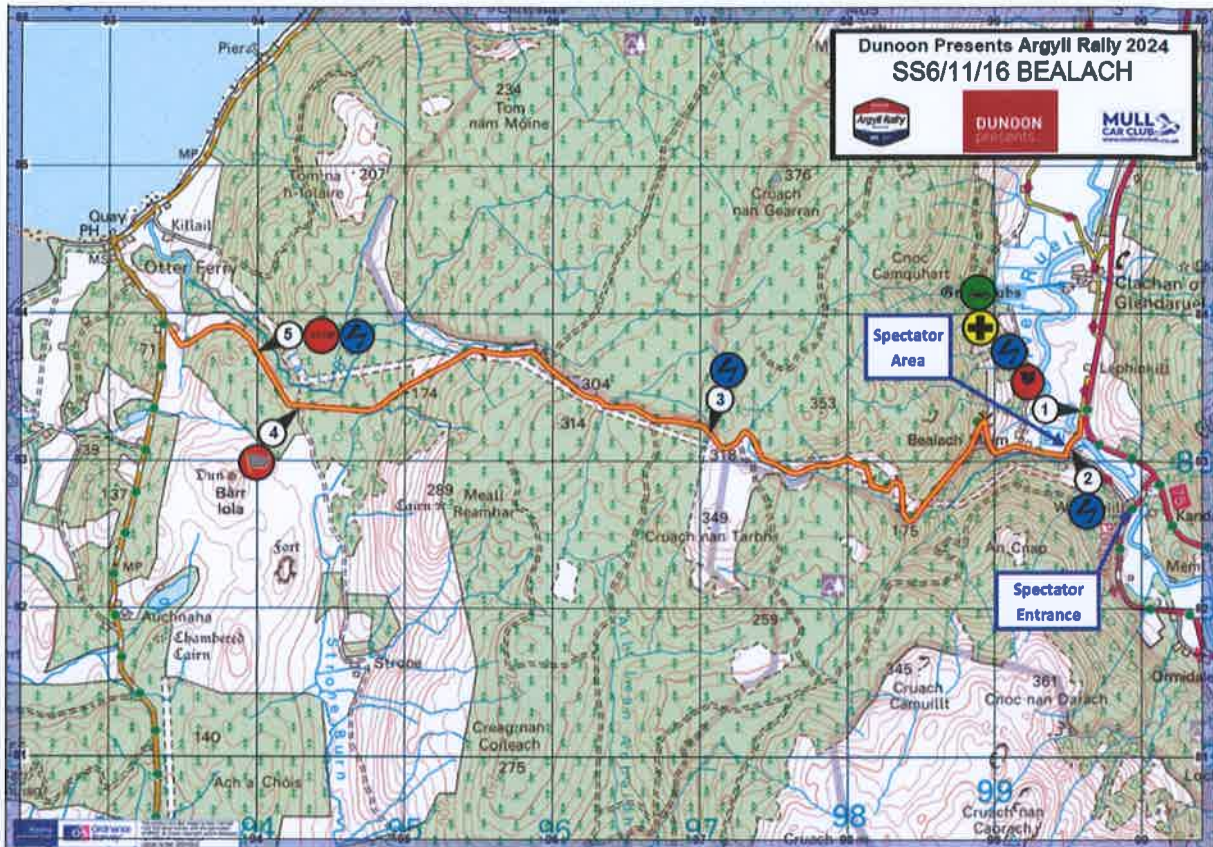


Authorised Signatory: .....



**SCHEDULE 1 - PART 3- MAPS**  
**AREAS WHICH WILL BE AVAILABLE FOR OCCUPATION BY SPECTATORS**

Bealach Maim Spectator Map

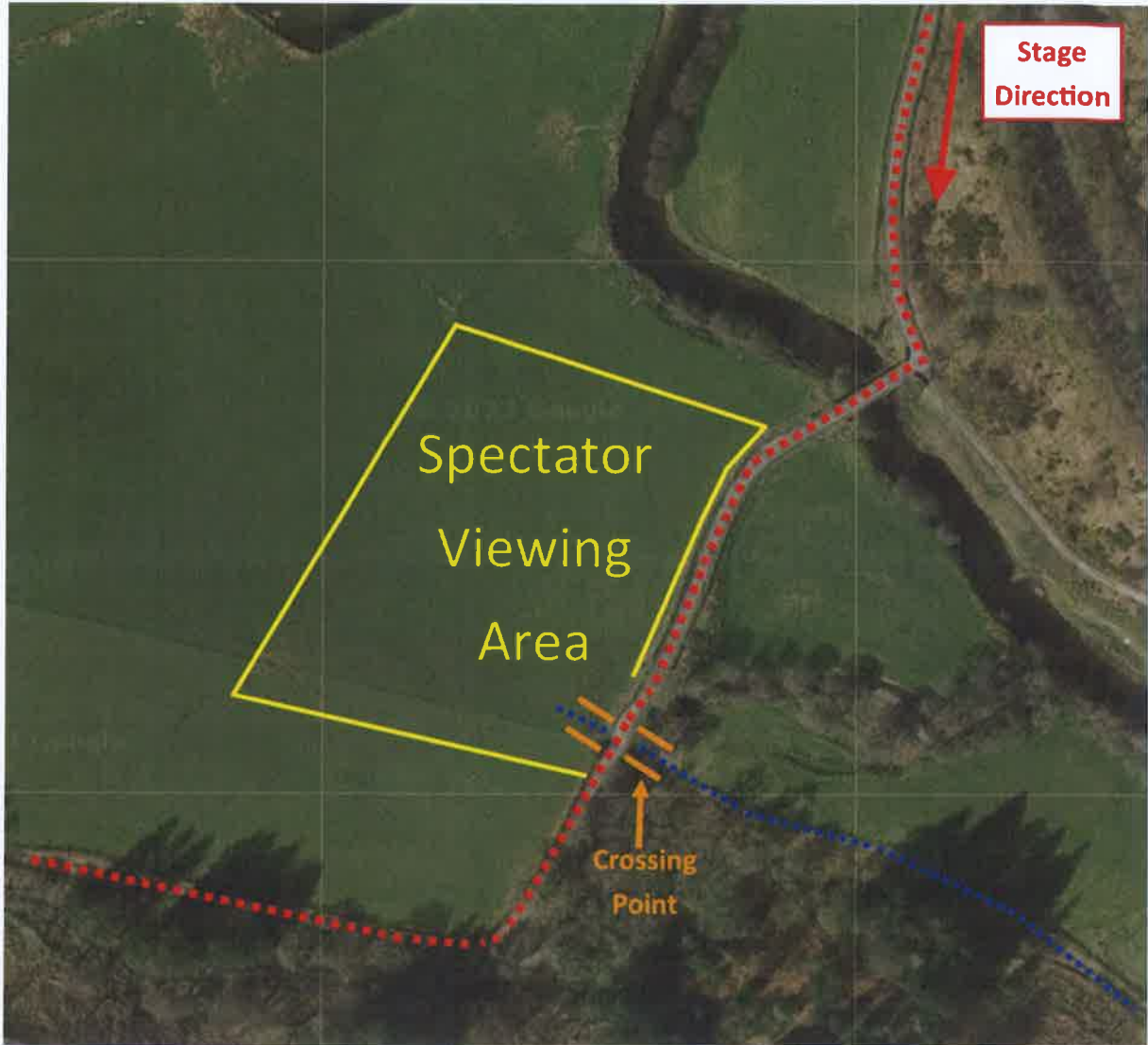


Authorised Signatory: .....




**SCHEDULE 1 - PART 3- MAPS**  
**AREAS WHICH WILL BE AVAILABLE FOR OCCUPATION BY SPECTATORS**

Bealach Maim Spectator Area – image 1



Authorised Signatory: .....

A handwritten signature in black ink is written over a dotted line. To the right of the signature is a circular official stamp with illegible text.



**SCHEDULE 1 - PART 3- MAPS**  
**AREAS WHICH WILL BE AVAILABLE FOR OCCUPATION BY SPECTATORS**

Bealach Maim Spectator Area – image 2



This page and the preceding 5 pages comprise Part 3 of Schedule 1 to the foregoing Motor Sport Order by Argyll and Bute Council

Authorised Signatory: .....

*[Handwritten signature]*  
*[Embossed official seal]*

**SCHEDULE 1 - PART 4- MAPS**  
**AUTHORISED ROUTES TO BE FOLLOWED BY PARTICIPANTS**

**Legend**

**Key**

- |                                                                                               |                                                                                                 |                                                                                                    |
|-----------------------------------------------------------------------------------------------|-------------------------------------------------------------------------------------------------|----------------------------------------------------------------------------------------------------|
|  Radio Point |  Start Line    |  Stop Line        |
|  Ambulance   |  Flying Finish |  Recovery Vehicle |

Authorised Route to be followed by participants of the Argyll Rally 2024 shown in orange on the map below.



Authorised Signatory: .....

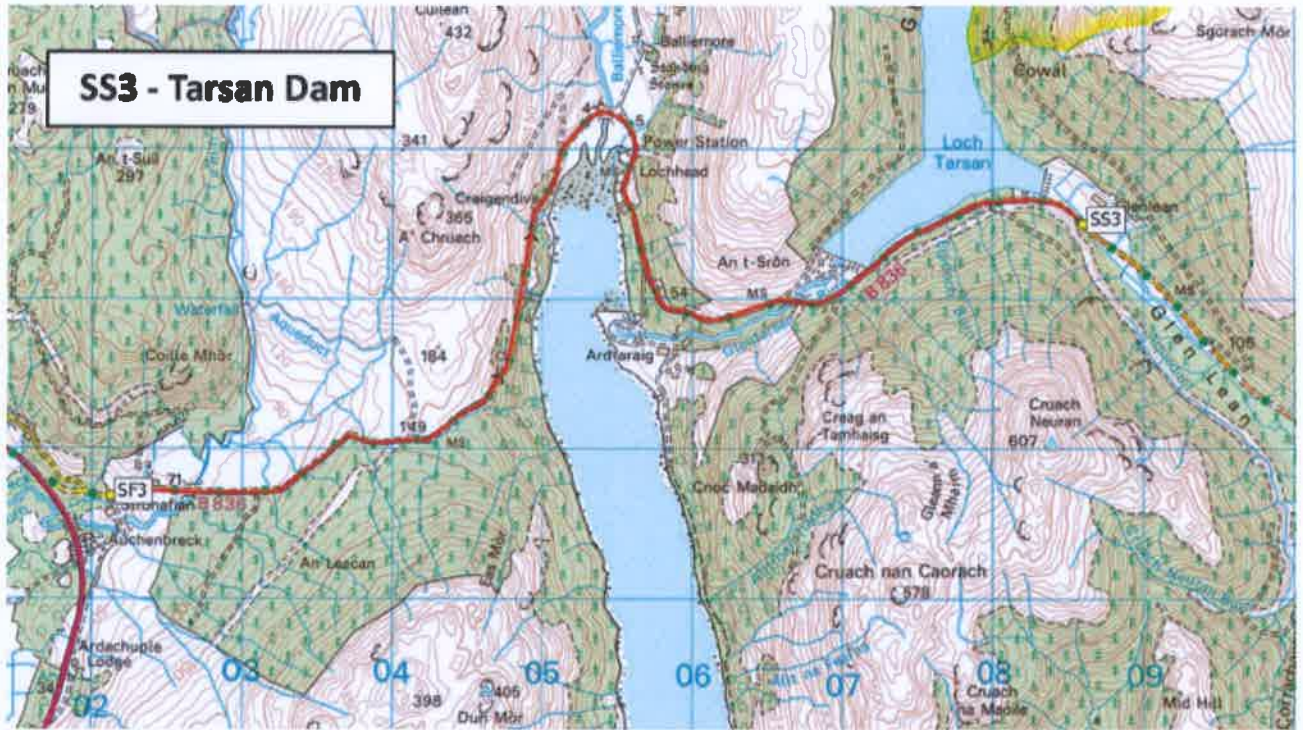




**SCHEDULE 1 - PART 4- MAPS**  
**AUTHORISED ROUTES TO BE FOLLOWED BY PARTICIPANTS**

SS3 = stage start  
SF3 = stage end

Authorised Route to be followed by participants of the Argyll Rally 2024 shown in red on the map below.



Authorised Signatory: .....

*[Handwritten signature]*  
*[Faint official stamp]*



**SCHEDULE 1 - PART 4 – MAPS**  
**AUTHORISED ROUTES TO BE FOLLOWED BY PARTICIPANTS**

SS4 = stage start  
SF4 = stage end

Authorised Route to be followed by participants of the Argyll Rally 2024 shown in red on the map below.



Authorised Signatory: .....



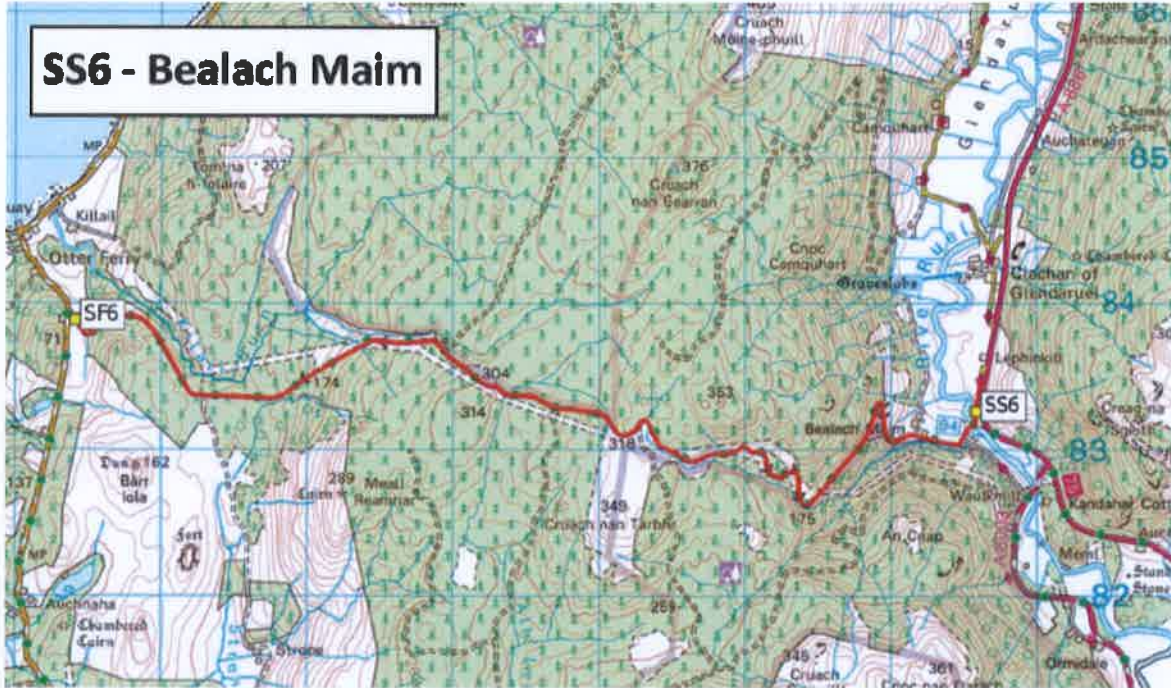




**SCHEDULE 1 - PART 4 – MAPS**  
**AUTHORISED ROUTES TO BE FOLLOWED BY PARTICIPANTS**

SS6 = stage start  
SF6 = stage end

Authorised Route to be followed by participants of the Argyll Rally 2024 shown in red on the map below.



Authorised Signatory: .....



**SCHEDULE 1 - PART 4 – MAPS**  
**AUTHORISED ROUTES TO BE FOLLOWED BY PARTICIPANTS**

SS7 = stage start  
SF7 = stage end

Authorised Route to be followed by participants of the Argyll Rally 2024 shown in red on the map below.



Authorised Signatory: .....

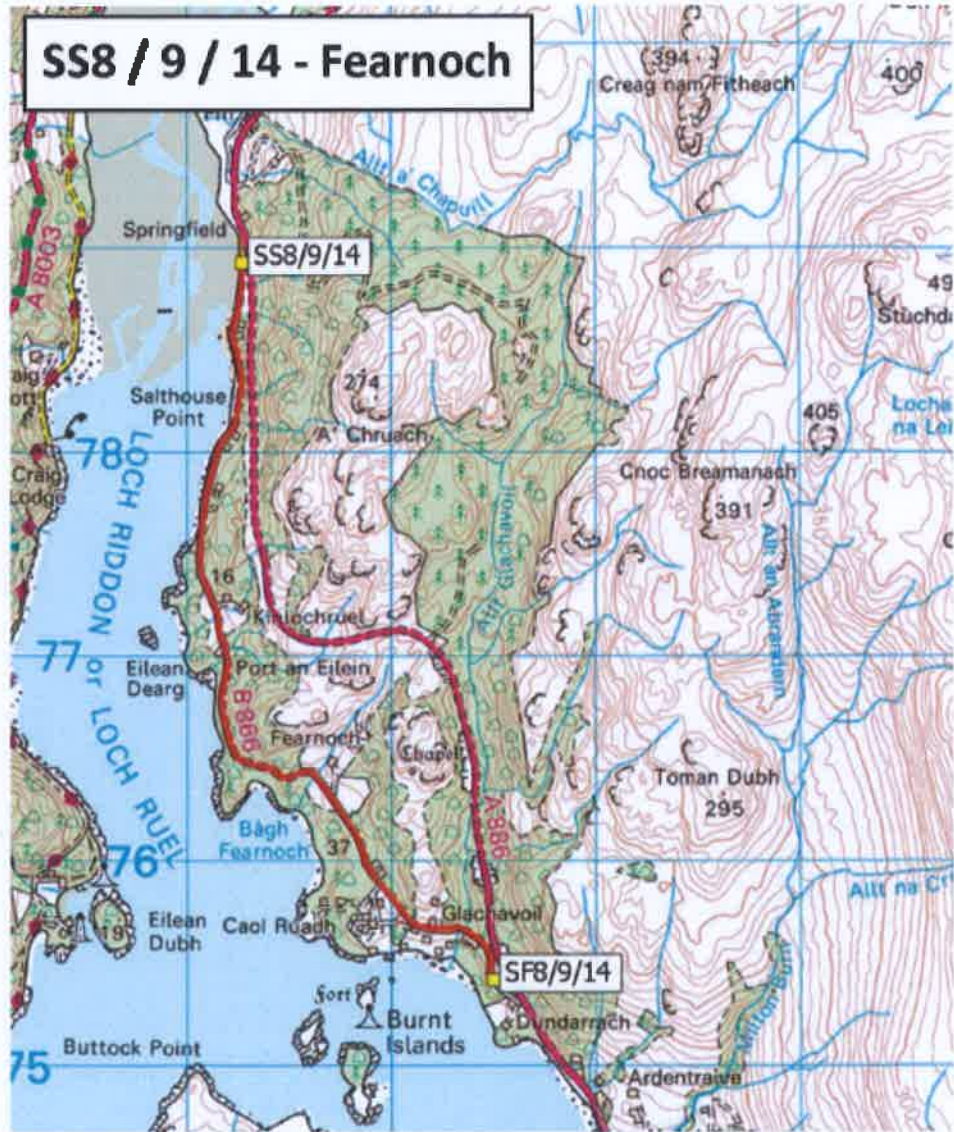




**SCHEDULE 1 - PART 4 – MAPS**  
**AUTHORISED ROUTES TO BE FOLLOWED BY PARTICIPANTS**

SS8/9/14 = stage start  
SF8/9/14 = stage end

Authorised Route to be followed by participants of the Argyll Rally 2024 shown in red on the map below.



Authorised Signatory: .....





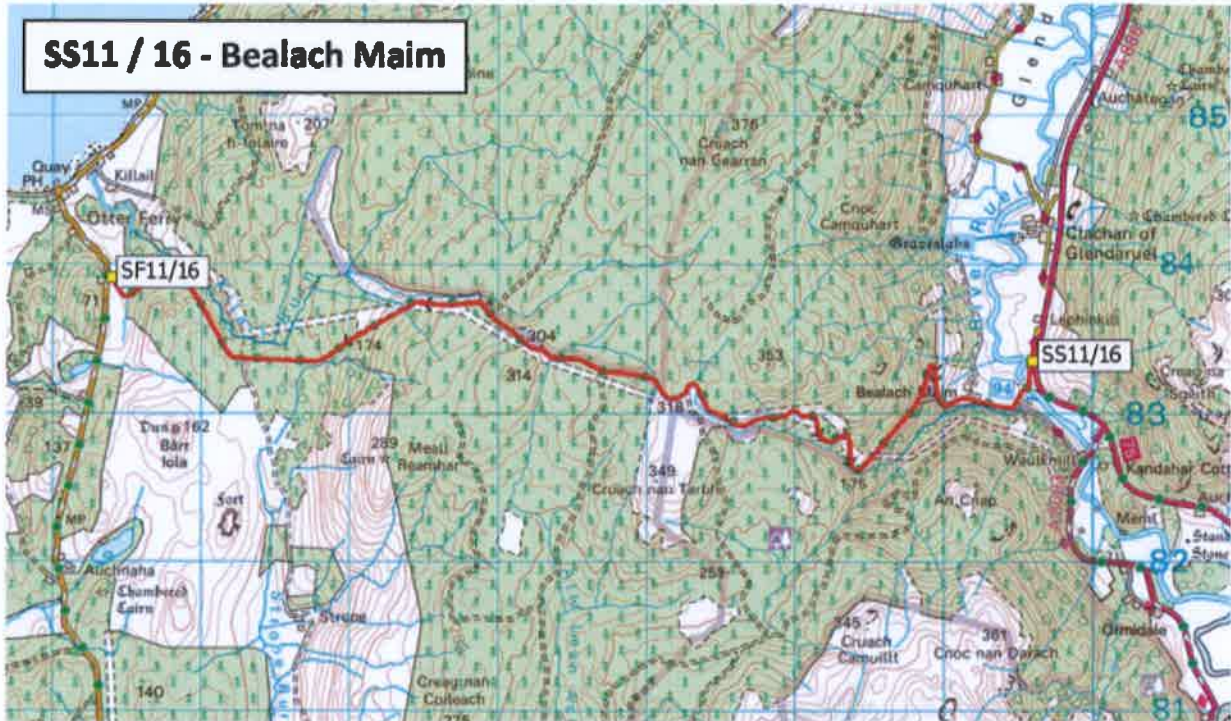


**SCHEDULE 1 - PART 4 – MAPS**  
**AUTHORISED ROUTES TO BE FOLLOWED BY PARTICIPANTS**



SS11/16 = stage start

SF11/16 = stage end

Authorised Route to be followed by participants of the Argyll Rally 2024 shown in red on the map below.



Authorised Signatory: .....

**SCHEDULE 1 - PART 4 – MAPS**  
**AUTHORISED ROUTES TO BE FOLLOWED BY PARTICIPANTS**

SS12/17 = stage start

SF12/17 = stage end

Authorised Route to be followed by participants of the Argyll Rally 2024 shown in red on the map below.



Authorised Signatory: .....





**SCHEDULE 1 - PART 4 – MAPS**  
**AUTHORISED ROUTES TO BE FOLLOWED BY PARTICIPANTS**


SS13/18 = stage start  
SF13/18 = stage end

Authorised Route to be followed by participants of the Argyll Rally 2024 shown in red on the map below.



This page and the preceding 10 pages comprise Part 4 of Schedule 1 to the foregoing Motor Sport Order by Argyll and Bute Council

Authorised Signatory: .....



**SCHEDULE 2**  
**Permit**



Mr C Woodcock  
234 Shear Brow  
Blackburn  
Lancashire  
BB1 8DS

Dear Secretary,

**ORGANISING PERMIT/CERTIFICATE OF EXEMPTION**

**CLUB ID:** 120176  
**ORGANISING CLUB:** Mull Car Club  
**DATE/S OF EVENT:** 21 Jun 2024 to 22 Jun 2024  
**TYPE OF EVENT:** Stage Rallying-Stage 45 Miles & Over  
**STATUS OF EVENT:** Interclub  
**VENUE:** Dunoon, PA23 7DT  
**PERMIT NUMBER:** 132973

The Royal Automobile Club Motor Sports Association Ltd (hereinafter called Motorsport UK) authorises your Club to organise the event detailed above subject to compliance with the General Regulations of Motorsport UK and all other relevant requirements of Motorsport UK. Your attention is drawn to the conditions printed on the reverse of this form and those stated hereunder.

If applicable, the event has been authorised under the Motor Vehicles (Off Road Events) Regulations 1995 (as amended), see overleaf.

Please note: Motorsport UK Steward TBA.

**FINANCIAL DECLARATION**

We certify that the competitor numbers shown below were signed-on and in attendance at the above event.  
Accordingly we enclose our remittance fee made up as follows:

<input type="checkbox"/>	COMPETITORS	£ 94.00
OTHER FEES	STEWARDS FEE	£ 300.00
TOTAL		_____
		_____

VAT RECEIPT

(Please enclose an S.A.E if address differs from Permit)

Secretary of Meeting.....

For and on behalf of.....

Date.....

**PAYMENT METHOD**

**Bank Transfer**

Details can be found overleaf

**Credit/Debit Card**

Log in to [www.motorsportuk.org](http://www.motorsportuk.org) to pay your Permits online

**Cheque**

Cheques to be made payable to Motorsport UK and sent to the

**For and on behalf of Motorsport UK**  
Date of issue 14/12/2023



## **SCHEDULE 2**

### **Permit**

#### **ALL EVENTS**

Please note D26.4 - Post event paperwork is required by Motorsport UK within 14 days of the event and can be emailed to [competitionsandclubs@motorsportuk.org](mailto:competitionsandclubs@motorsportuk.org). Please include the Permit number in the subject line and highlight any issues in the main email. D4.5.5 Clubmans events - post event paperwork is only required if there has been an incident involving loss or damage to persons or property.

**PUBLIC HIGHWAY EVENTS - Motor Vehicles (Competitions & Trials) Regulations 1969 (as amended)**  
This event permit is not valid until a separate Authorisation has been issued under the above mentioned Regulations, or is of a type listed under Regulation 5.

Note Section 170 of the Road Traffic Act 1988 and Rule 285 of the Highway Code. Any injury incidents must be reported to the Police Authority. Details must also be included in the Stewards Report to this office. Clubs are obliged to remind competitors of their statutory duty to stop and/or report any accident as required by the Road Traffic Act.

#### **PER CAPITA FEES**

The charges stated overleaf are based on the number of competitors/entrants signed-on for the event.

Team/Endurance races where two or more drivers share the driving of one vehicle entered, only one per capita fee is required per vehicle.

#### **INSURANCE - ALL EVENTS**

Subject to payment of fees, the Organising Club is entitled to the benefit of Motorsport UK's Legal Liability and Personal Accident to Officials Policies as specified in Appendix 2 of the Motorsport UK Yearbook.

The insurance is conditional upon the organisers compliance at all times with the Motorsport UK regulations and requirements and the policy conditions.

In the case of any accident involving injury to any third party or damage to their property the organisers should give notice to Motorsport UK as soon as possible, but in any event within 14 days, together with the fullest information in writing.

No admission, offer, promise or payment shall be made by the organisers or its officials without the written consent of the Insurers and / or their Agents.

Should the landowner require a contract to be signed by the organising club, this must be forwarded to Motorsport UK before the contract is entered into to ensure that the terms are covered by Motorsport UK Master Policies. A copy of the Motorsport UK Public Liability Insurance schedule for clubs can be found at <https://motorsportuk.bluelnsport.co.uk/>

#### **CANCELLATION**

If for whatever reason the competition for which this permit is issued is cancelled or postponed, you can cancel the Permit by logging in as the Club at [www.motorsportuk.org](http://www.motorsportuk.org). Certificate of Exemptions, 12 Car and Scatter Rally fees are only refundable under extraordinary circumstances.

#### **SIGNING ON SHEETS AND DECLARATIONS**

Please use the most recent signing-on sheets from Motorsport UK website and ensure that your entry form complies with D13.1

#### **MOTORSPORT UK STEWARD/OBSERVER**

Details of the Motorsport UK Steward or Observer will be advised as soon as possible to the applicant, note G1.2.1-1.2.4, G2.3, Appendix 1(3) and R2.6.2 for rallies.

#### **NOTIFICATION OF SERIOUS INCIDENTS/FATALITIES**

Stewards and Clerks are reminded that in the event of a fatality or potential fatality they should inform the Motorsport UK Emergency Contact without delay on 09525 237403.

#### **CONTENTS OF ENTRY FORM**

The requirements are set out in D12. Organisers are asked to ensure that these requirements are met, in particular your attention is drawn to: D12.3.7 "Space for the name and address of a relative or friend to be informed in case of a serious accident". It is also advisable to request a telephone and/or mobile number.

#### **OFF-ROAD EVENTS - The Motor Vehicles (Off Road Events) Regulations 1995 (as amended)**

This authorisation may be revoked before the event, or while it is being held, if at any time the event does not comply with the Regulations, the relevant General Regulations of Motorsport UK and the Supplementary Regulations as approved for this event, and any specific conditions specified overleaf.

The Road Traffic Act 1991 includes regulations which make dangerous or careless driving in a public place an offence. Section 13 A of that act provides for the Motor Vehicles (Off Road Events) Regulations 1995 (as amended) and the issue of a Motorsport UK Permit exempts competitors from the appropriate sections of the Act (Sections 1, 2 & 3) whilst driving within the rules of the competition.

#### **BANK TRANSFERS (BACS)**

**ACCOUNT NAME:** MOTORSPORT UK

**ACCOUNT NO:** 14742411

**SORT CODE:** 60-07-29

IN ORDER FOR YOUR BANK TRANSFER TO BE PROCESSED, PLEASE RETURN THIS PERMIT TO MOTORSPORT UK. YOU MAY EMAIL A COPY TO [COMPETITIONSANDCLUBS@MOTORSPORTUK.ORG](mailto:COMPETITIONSANDCLUBS@MOTORSPORTUK.ORG)

**SCHEDULE 2**  
**Permit**



**Club:** Mull Car Club  
**Event:** Duntoon Presents Argyll Rally 2024  
**Permit #:** 132973 - Schedule

In accordance with The Motor Sport on Public Roads (Scotland) Regulations 2019, Sec. 3(4);

- a) Public Roads in the area of Duntoon town and the Cowal peninsula, as detailed in the Event Safety Plan.
- b) No driver will be permitted to take part in the event unless they hold a valid Motorsport UK driver's licence [category RS National – Stage Rally, RS Interclub – Stage Rally or Rally International] which must be presented on the day.  
Competitors must comply with Motorsport UK Regulations RS.1 to RS.4.5, H2S.1.5., H2S.2.1., H31.1.1 to H32.1.7, H Chart 7 and Chart 26.
- c) No vehicle will be permitted to take part in the event unless it has been approved by Motorsport UK acting via a Motorsport UK appointed scrutineer and confirmed as meeting the following requirements:  
Vehicles complying with Motorsport UK Regulations R46-49.11.4, R2S.2 as appropriate and scrutinised in accordance with Motorsport UK Regulations RS.1 to RS.1.4.
- d) Insurance provided by the issue of this Motorsport UK Event Organising Permit is explained on the reverse of the Permit.

Motorsport UK  
Blissier House  
CU27 6FY


T: +44(0) 1253 785000  
E: [info@motorsportuk.org](mailto:info@motorsportuk.org)  
W: [motorsportuk.org](http://motorsportuk.org)

Motorsport UK Association Limited, trading as Motorsport UK  
Registered Office: See main address  
Registered Number: 1044229 England



This page and the preceding 2 pages comprise Schedule 2 of the foregoing Motor Sport Order by Argyll and Bute Council

Authorised Signatory: .....



### SCHEDULE 3 Conditions

1. The Event may only take place between the hours as detailed in Schedule 1 of the foregoing Order on Friday 21<sup>st</sup> day of June 2024 and on Saturday 22<sup>nd</sup> day of June 2024.
2. The Event may only take place on the public roads listed in Part 1 of Schedule 1 of the foregoing Order and shown coloured red on the maps comprising Part 2 of Schedule 1 of the foregoing Order.
3. The Promoter shall at all times during the holding of the Event comply with and ensure compliance with the requirements of the permit issued to them and attached at Schedule 2 of the foregoing Order and the following requirements:
  - i) ensure the Event does not take place unless a final operation and safety manual has been submitted to the Council and approved no later than 7 days before the Event is due to commence ("the Operation and Safety Manual"). The Operation and Safety Manual shall include further details as to the manner of compliance with the conditions specified in this Schedule. In particular this includes (but is not limited to), scrutineer requirements, avoidance of disruption, separation of competitors, notification to residents including road closure signage, permitted access for residents with Marshall authority, command and control centres, spectator areas and spectator welfare/safety;
  - ii) provide a full risk assessment covering all aspects of the Event (in particular the safety of all involved);
  - iii) ensure that the road is re-opened safely to the public and residents through the use of a clearly marked "Road Open Car" at the end of the Event, including ensuring all signage and other traffic management arrangements have been removed. All apparatus, signage or other structures used to control movement during the event must be removed no later than 23:59 hours on 22<sup>nd</sup> June 2024.
  - iv) ensure that the Event is managed in accordance with the Operation and Safety Manual;
  - v) provide information to the occupiers of buildings accessed from the Event stage or who are otherwise likely to be affected by or inconvenienced by no later than 2 weeks before the Event, which shall include full information about the event including proposed timings, emergency procedures, and how the public can contact the Promoter in the case of an emergency, as well as complying with any other requirement in the Operation and Safety Manual;
  - vi) erect and maintain road closure signage (and any other associated signage) for the duration defined in any relevant Temporary Traffic Regulation Order (Section 16A of Road Traffic Regulation Act 1984 Order);

- vii) ensure pedestrian access on closed road sections will be controlled by the Event marshals, Event officials or Police Scotland at the relevant locations. Access for pedestrians will only be permitted along closed road sections when safe to do so upon the direction or with the permission of Police Scotland, Event marshals or Event officials
- viii) ensure vehicular access, other than vehicles utilised by the emergency services, on closed road sections will be permitted only upon the direction or with the permission of Police Scotland, Event marshals or Event officials.
- ix) enable access by Officers of Argyll and Bute Council and all emergency services to any part of the course, spectator areas, and inspection areas before, during and after the Event;
- x) ensure liaison with emergency services as set out in the Operation and Safety Manual or as otherwise required by the Police or any Officer of Argyll and Bute Council;
- xi) enable access by all emergency services along the route and at the designated help points before, during and after the Event and comply with any reasonable request by them consistent with ensuring health and safety at the Event;
- xii) keep a record of any damage, accident and injury occurring at the Event or caused by activity associated with the holding of the Event as part of the incident management process and provide a copy to the Council no later than 7 days after the event if required;
- xiii) undertake a full inspection of the route by the safety car after each "round" of activity (within an hour before the next scheduled round of activity) and ensure that the route is safe for the next round of activity. This shall include reviewing any damage or problems caused by the previous activity; and have available a suitable competent contractor to carry out required emergency repairs;
- xiv) ensure that spectators are confined to the designated spectator areas during the rally stages and ensure that the local arrangements proposed for managing potential spectators outside these areas is adhered to;
- xv) ensure that appropriate access, security, parking, medical and welfare facilities are provided for spectators;
- xvi) ensure the security and segregation of the competitors areas including service and refuelling areas;

- xvii) provide a roles and responsibilities structure no more than 2 weeks before the Event;
- xviii) ensure that all litter or other debris deposited on any road subject to this Order as a result of the event is removed no later than 23:59 hours on the final day of the Event;
- xix) stop the Event if required to do by either the Police or the Multi-Agency Control Centre and not re-start the Event without the prior permission of the said person requiring the event to stop.

Note: The costs of any repairs to the public roads (including statutory undertakers' equipment, street lighting, road signs, drainage structures and traffic signals) which are required as a result of the Event will be paid by the Promoter. The route shall be inspected by a roads authority representative before and after the event to agree road condition which will be used as the measurement for any subsequent damage.

This page and the preceding 2 pages comprise Schedule 3 of the foregoing Motor Sport Order by Argyll and Bute Council

Authorised Signatory.....

