

COWAL

PRE-TREATMENT ROUTES

VICTORIA ROAD DEPOT - Dunoon

Route code	Description	Priority
C1 & C5North	A885 / A815 Dunoon–Cairndow & B839/B828	1 / 2
C2	A815 Dunoon - Toward	2
C3	Dunoon Streets	2
C4	A886 Strachur - Colintrave & B836	2
C5 South	B839 Pole Junc- Lochgoilhead – Carrick Castle	2
C6	A8003 Tignabruaich (inc Portavadie & B8000)	2
C7	A880 Cot House - Ardentinny	2

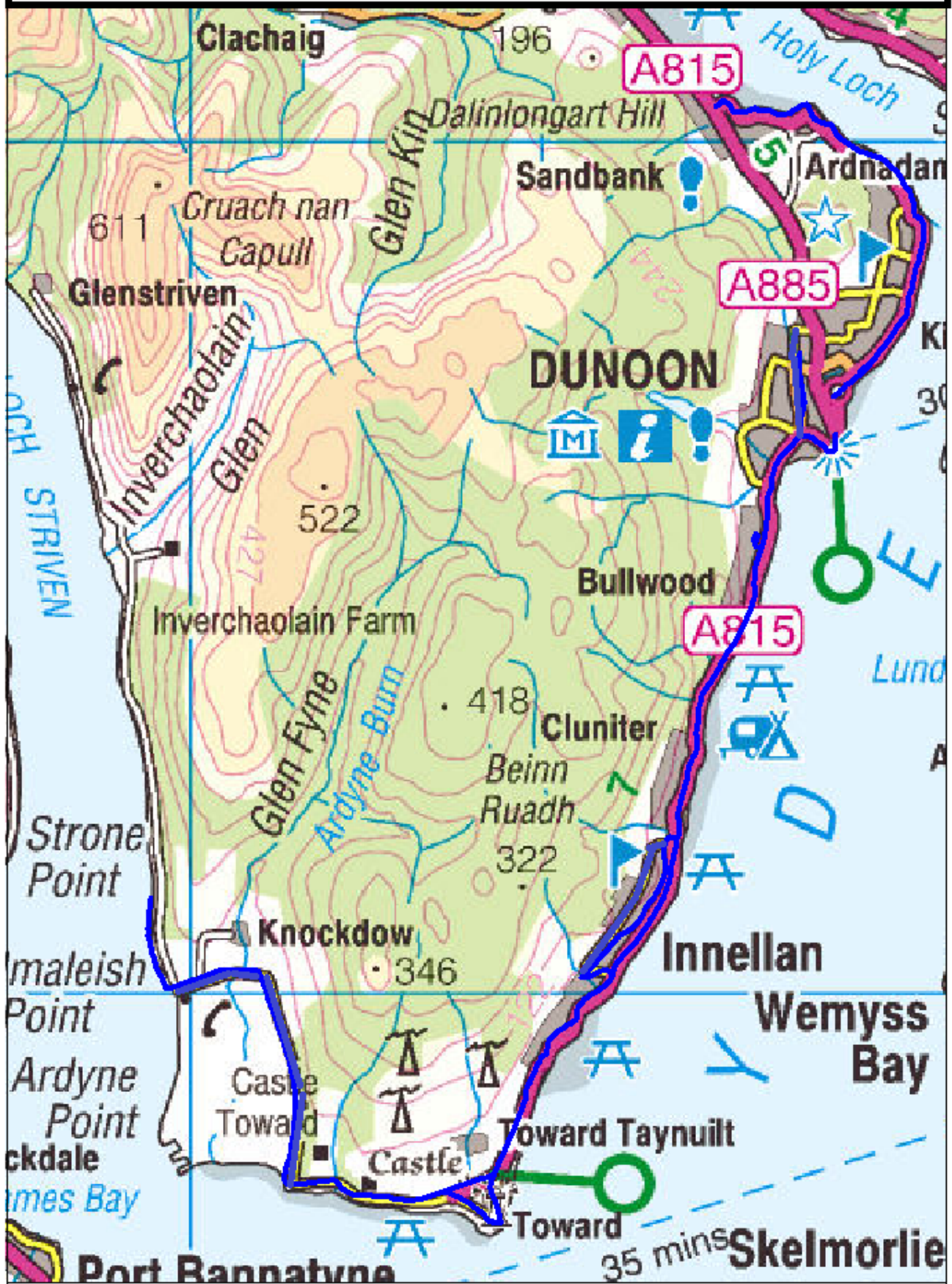
Revised October 2021

Amended and Re-issued September 2022

Pregrit route (from action plan)				
C1 - DUNOON A885 & A815 to A83 JUNCTION				
C5 - B839 - Pole Junction - B828 to A83 (Priority 2 Follow-on)				
District	Depot	Loading Point	Route code	Priority
COWAL	Victoria Rd, Dunoon	Victoria Rd , Salt store	C1	1
			C5	(2 follow-on)
Manoeuvre	Spinner	Description		
Leave depot (Priority 2)		Victoria Rd		
TURN RIGHT (Priority 1)	ON	HAMILTON STREET		
TURN RIGHT	ON	A885 ARGYLL ST and LEFT TO JOHN ST to roundabout		
TURN RIGHT	ON	A815 ESPLANADE TO PEIR ROAD (MARSHALLING AREA - LINK SPAN)		
TURN LEFT	ON	A885 ARGYLL ST (ONE WAY SECTION) to John St junction		
RETURN	off	Dead Run - Argyll St. ; John St to Hamilton St Junction.		
AHEAD	ON	A885 ARGYLL ST - SANDBANK HIGH ROAD		
AHEAD	ON	A815 SANDBANK - LOCH ECK - STRACHUR - CAIRNDOW (A83 JUNCTION)		
Follow -on Route Priority 2		C5 - North - Hell's Glen and Gleann Mor		
RETURN	off	Dead Run - A815 South to B839 Hell's Glen		
TURN LEFT	ON	A815 Junction - HELL'S GLEN - B839 MONAVECHEDEN		
TURN LEFT	ON	B839 JUNCTION - B828 GLEN MORE to REST and be THANKFUL (Bus Loop)		
TURN RIGHT	off	Dead Run - FROM BUS LOOP - A83 "Rest and be Thankful" - A815 Junction		
TURN LEFT	off	Dead Run- A815 South to MoD Loop Road		
TURN RIGHT	ON	MoD LOOP FROM ROAD NORTH TO SOUTH		
TURN RIGHT	off	Dead Run - A815 to Strachur village- CREAGANS INN.		
TURN LEFT	ON	ACCESS LOOP ROAD - REAR OF CREAGAN INN		
TURN LEFT	off	Dead Run - A815 to Strachur village junction, at Village Hall.		
TURN LEFT	ON	THE CLACHAN - STRACHUR VILLAGE LOOP ROAD		
TURN LEFT	off	Dead run - A815 to Strachur School road end		
TURN RIGHT	ON	GLENBRANTER BACK ROAD (Strachur P.S.) to A815		
TURN RIGHT	off	Dead Run - A815 / A885 to Dunoon Depot		
Alternative Return ,Left at A815 Sandbank - Kirn - Ferry marshalling area Unless P2 routes mobilised and this circuit treated by C2 Vehicle.				
Salt requirements		10g / sq.m	3.085 tonnes	
Minimum Tonnages		20g / sq.m.	6.171 tonnes	
		40g / sq.m.	12.342 tonnes	

<u>Pregrit route (from action plan)</u>				
C2 - DUNOON - TOWARD				
<u>District</u>	<u>Depot</u>	<u>Loading Point</u>	<u>Route code</u>	<u>Priority</u>
COWAL	Victoria Rd, Dunoon	Victoria Rd , Salt store	C2	2
-				
<u>Manoeuvre</u>	<u>Spinner</u>	<u>Description</u>		
Leave depot				
TURN LEFT	ON	VICTORIA RD - A815 WELLINGTON STREET		
TURN LEFT	ON	TOM A MHOID RD - PEIR ESPLANADE (Rock café roundabout)		
CONTINUE	off	Dead run - A815 Rock café to John St Roundabout		
CONTINUE	ON	A815 ALEXANDRA PARADE - KIRN - HUNTER'S QUAY - SANDBANK(A885)		
TURN LEFT	off	Dead run - Return A885 Sandbank High Rd,- Depot - Victoria Rd. to A815		
CONTINUE	ON	A815 - BULLWOOD - SHORE RD - INNELLAN - TOWARD		
AHEAD	ON	C10 - TOWARD PRIMARY SCHOOL -TOWARD CASTLE -ARDYNE FARM		
AHEAD	ON	C10 - ARDYNE FARM - PORT LAMONT		
TURN RIGHT	ON	PORT LAMONT TO P.O.L. DEPOT (TURN BEYOND GATE)		
RETURN	off	Dead run - Return to Port Lamont and Toward Loop Rd.		
-				
TURN RIGHT	ON	TOWARD LOOP ROAD		
AHEAD	off	Dead Run - Return on A815 to Inellan , Newton Rd		
TURN LEFT	ON	NEWTON RD - WYNDHAM RD - NORTH CAMPBELL RD - SHORE RD		
TURN LEFT	off	Dead Run - Inellan , to Gerhallow		
TURN LEFT	ON	GERHALLOW TO TURNING AREA		
RETURN	OFF	Back down Gerhallow , turn left , return to Victoria Rd Depot		
<u>Salt requirements</u>		10g / sq.m	1.538	tonnes
Minimum Tonnages		20g / sq.m.	3.076	tonnes
		40g / sq.m.	6.153	tonnes

C2 - A815 DUNOON - TOWARD



Scale 1:61071

0

3km.

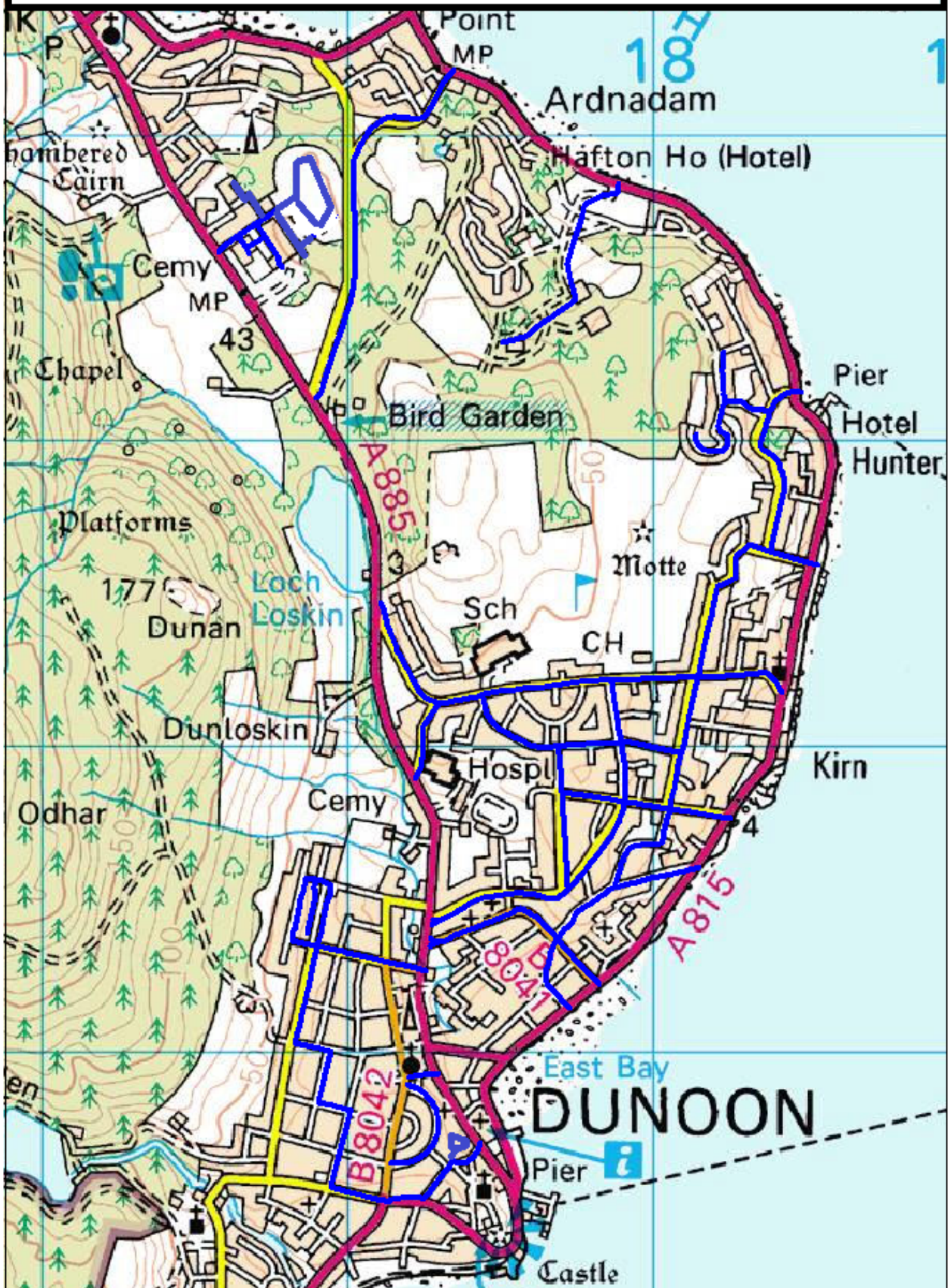
Based upon OS 1:250000 Raster (25x25Km) with the permission of the controller of Her Majesty's Stationery Office. ©



Pregrit route (from action plan)				
C3 - DUNOON TOWN STREETS				
District	Depot	Loading Point	Route code	Priority
COWAL	Victoria Rd, Dunoon	Victoria Rd , Salt store	C3	2
-				
Manoeuvre	Spinner	Description		
Leave depot		<u>Travel - Hamilton St ./ Aryll st. and Left to Bencorrum Brae</u>		
Page 1 of 2				
TURN RIGHT	ON	BENCORRUM BRAE , INCLUDING CIRCUIT OF HOSPITAL A&E		
TURN RIGHT	ON	ARDENSLATE RD - KIRN BRAE to Marine Parade		
TURN LEFT	off	Dead run - Marine Parade - Hunters Quay to Cammesrienach Brae		
TURN LEFT	ON	CAMMESREINACH BRAE - GEORGE ST - VICTORIA RD		
	ON	CAMMESREINACH CRESENT TO THE END		
RETURN	off	Dead run - Return to Victoria Rd / George St Junction		
TURN RIGHT	ON	GEORGE ST , RIGHT - JAMES ST - HUNTER ST (Cross Ardenslate Rd)		
AHEAD	ON	HUNTER ST - from Ardenslate Rd to Clyde St		
TURN RIGHT	ON	CLYDE ST - from Hunter St to Park Rd		
TURN LEFT	ON	PARK RD , from Clyde St to Argyll Rd		
TURN RIGHT	ON	ARGYLL RD , from Park Rd to Argyll St		
TURN LEFT	off	Dead run - Argyll St/John St / Alexandra Parade to Dhailing Road		
-				
TURN RIGHT	ON	DHAILING ROAD (cross Queens Terrace) MILTON ROAD Turn left.		
TURN LEFT	ON	QUEEN'S TERRACE AND QUEEN STREET to Argyll St		
TURN RIGHT	off	Dead Run - Argyll St - Argyll Rd to Park Rd junction		
CONTINUE	ON	ARGYLL RD , Park Rd (cross Clyde st) to Ardenslate Rd		
TURN LEFT	off	Dead Run - Ardenslate Rd / A885 Sandbank to Highland Ave		
TURN RIGHT	ON	HIGHLAND AVENUE, INCLUDING LOOP AND LEFT & RIGHT SPURS Turn left INCLUDING COWAL CEMETERY ACCESS/PARKING AREA		
TURN LEFT	off	Dead Run - Sandbank High Rd to Ardenslate Rd		
TURN LEFT	ON	ARDENSLATE RD , A885 to Bencorrum Brae		
AHEAD	off	Dead Run - Ardenslate rd to Dixon Ave.		
TURN RIGHT	ON	DIXON AVENUE TO KIRN PRIMARY SCHOOL		
TURN RIGHT	ON	PARK RD to Clyde St		
TURN LEFT	off	Dead Run - Clyde St to Hunter St Junction		
AHEAD	ON	CLYDE ST , from Hunter St to Alexandra Parade		
TURN LEFT	off	Dead Run- Alexandra parade - Hunters Quay Holiday Village		
TURN LEFT	ON	HUNTERS QUAY HOLIDAY VILLAGE TO TOP BUS STOP		
RETURN	off	Dead Run - Back to A815 - TURN LEFT to Ferry Rd Sandbank		
TURN LEFT	ON	FERRY RD SANDBANK , from A815 to Fir Brae		

TURN LEFT	off	Dead Run - Lover's lane - A885 - Argyll St to Depot or on to McArthur St			
<u>Page 2 of 2</u>					
		Travel to McArthur St / Argyll St junction			
TURN RIGHT	ON	McARTHUR ST - COWAL PLACE - VALROSE TERR. - ALEXANDER ST			
TURN LEFT	ON	JOHN ST			
TURN RIGHT	ON	CROMWELL ST			
TURN LEFT	ON	HILL ST			
TURN RIGHT	ON	EDWARD ST , to Auchamore Rd			
TURN LEFT	ON	AUCHAMORE RD			
TURN LEFT	off	Dead Run - Auchamore Rd to Hillfoot St			
TURN LEFT	ON	HILLFOOT ST - ARGYLL ST C.P.LOOP , FERRY BRAE			
TURN LEFT	off	Dead Run - Argyll St to Hanover St			
TURN LEFT	ON	HANOVER ST to Victoria Rd			
TURN LEFT	ON	& LEFT INTO - ALBERT CRES / ROYAL CRES to Victoria Rd			
TURN RIGHT	off	Dead Run - Victoria Rd to Depot			
<u>Salt requirements</u>		10g / sq.m	0.714	tonnes	
Minimum Tonnages		20g / sq.m.	1.428	tonnes	
		40g / sq.m.	2.857	tonnes	

C3 - DUNOON TOWN



Scale 1:17127

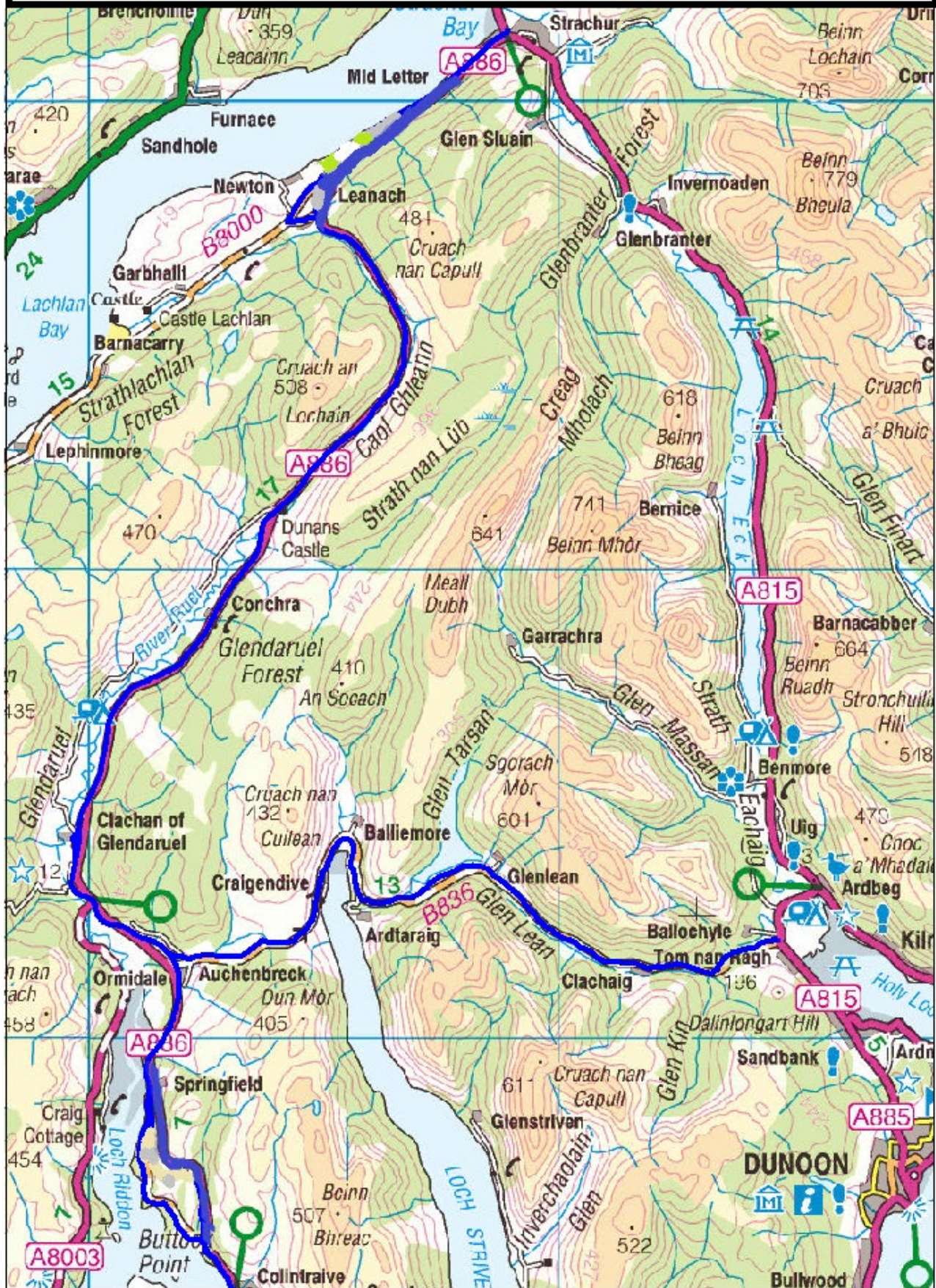
0 1km

Based upon OS 1:50000 Raster (SixKm) with the permission of the controller or Her Majesty's Stationery Office ©




<u>Pregrit route (from action plan)</u>				
C4 - COLINTRAIVE - STRACHUR & B836				
<u>District</u>	<u>Depot</u>	<u>Loading Point</u>	<u>Route code</u>	<u>Priority</u>
COWAL	Victoria Rd, Dunoon	Victoria Rd ,Salt store	C4	2
-				
<u>Manoeuvre</u>	<u>Spinner</u>	<u>Description</u>		
Leave depot		<u>Hamilton St / Argyll St Junction</u>		
TURN LEFT	off	Dead Run - A885 /A815 Sandbank to B836 Junction.		
TURN LEFT	ON	B836 - DALINLONGART - CLACHAIG		
CONTINUE	ON	B836 - CLACHAIG - GLEN LEAN - CRAIGENDAIVE - STRONAFIAN		
TURN LEFT	ON	A885 AUCHINBRECK TO COLINTRAIVE , FERRY SLIP		
RETURN	off	Dead Run - From Colintraive Ferry to B866 Junction		
TURN LEFT	ON	B866 COAL RUADH RD - DUNDARROCH TO SPRINGFIELD		7.5T Wt Limit
TURN LEFT	off	Dead run - A886 to Auchinbreck , B836 Junction		
AHEAD	ON	A886 AUCHINBRECK TO CLACHAN OF GLENDARUEL Top Junction		
TURN LEFT	ON	CLACHAN OF GLENDARUEL LOOP INC TO PRIMARY SCHOOL GATE		
(Reload at Glendaruel Salt Store for 40g / sq.m. runs only)				
CONTINUE	ON	A886 CLACHAN OF GLENDARUEL - LEANACH		
TURN LEFT	ON	B8000 NEWTON TO Y BRANCH TURN LEFT LEANACH HOUSING to A886		
TURN LEFT	ON	A886 TO STRACHUR - A815 JUNCTION		
Possible Clachan & Glenbranter secondary treatment? If P1 busy				
TURN RIGHT	off	Dead Run - Return to Depot.		
<u>Salt requirements</u>		10g / sq.m	2.959	tonnes
Minimum Tonnages		20g / sq.m.	5.919	tonnes
		40g / sq.m.	11.838	tonnes
(Reload at Glendaruel)				

C4 - A886 COLINTRAIVE - STRACHUR & B836



Scale 1:110000

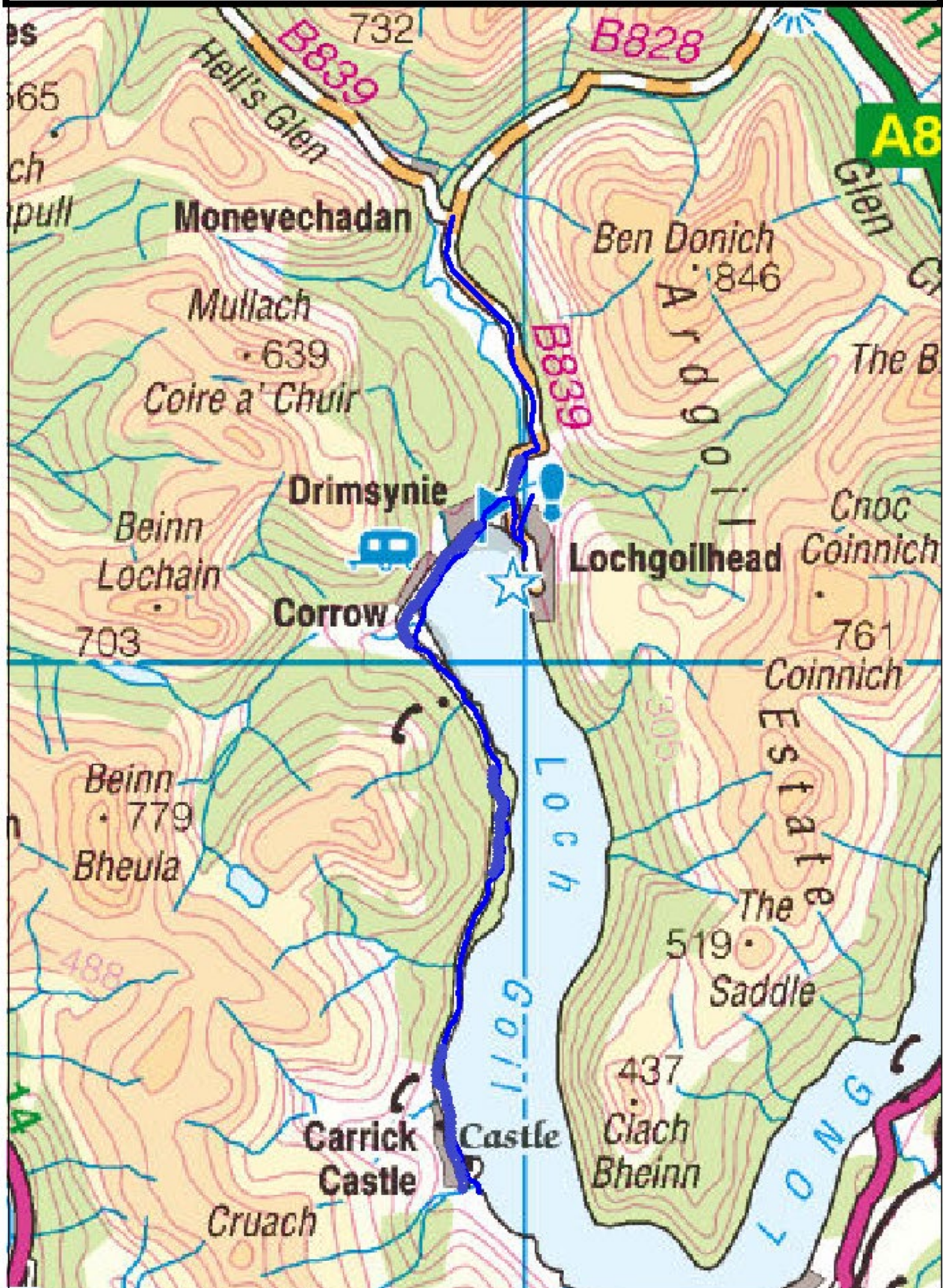


Based upon OS 1:250000 Raster (25x25Km) with the permission of the controller of Her Majesty's Stationery Office ©



Pregrit route (from action plan)				
C5 SOUTH - B839/B828 Junction - LOCHGOILHEAD- CARRICK CASTLE				
District	Depot	Loading Point	Route code	Priority
COWAL	Lettermay (Drimsynie)	Lettermay Yard	C5 SOUTH	2
Manoeuvre	Spinner	Description		
TURN LEFT	ON	C6 - LETTERMAY TO B839 JUNCTION		
TURN LEFT	ON	B839 - MEADOW - POLE JUNCTION (B828)		
RETURN	off	Dead Run - to c6 junction		
CONTINUE	ON	B839 TO ESPLANADE CARPARK AT POST OFFICE.		
RETURN	off	Dead Run - to Hall rd		
TURN RIGHT	ON	HALL ROAD - DONICH PARK , TO PRIMARY SCHOOL		
RETURN	off	Dead Run - to C6 Junction and on to Lettermay Depot		
TURN LEFT	ON	C6 - LETTERMAY - CARRICK CASTLE		
RETURN	off	Dead Run - C6 Return to Lettermay depot		
Salt requirements		10g / sq.m	0.433 tonnes	
Minimum Tonnages		20g / sq.m.	0.866 tonnes	
		40g / sq.m.	1.732 tonnes	

C5 South - B839/B828 Junc. - Lochgoilhead - Carrick Castle



Scale 1:56725

0 3km.

Based upon OS 1:250000 Raster (25x25Km) with the permission of the controller of Her Majesty's Stationary Office. ©



<u>Pregrit route (from action plan)</u>			Start Point - Victoria Rd Dunoon - 2021		
C6 - A8003 TIGHNABRUAICH					
<u>District</u>	<u>Depot</u>	<u>Loading Point</u>	<u>Route code</u>	<u>Priority</u>	
COWAL	Victoria Rd - Depot	Victoria Rd - Depot	C6	2	
-					
<u>Manoeuvre</u>	<u>Spinner</u>	<u>Description</u>			
Leave depot					
AHEAD	OFF	Dead Run - Sandbank - Glen Lean to Waukmill.			
TURN LEFT	ON	A8003 WAUKMILL (A886 Junction) - TIGHNABRUAICH			
TURN RIGHT	ON	TIGHNABRUAICH SCHOOL BRAE , return to A8003			
TURN RIGHT	ON	A8003 TIGHNABRUAICH , ROYAL HOTEL BRAE			
TURN LEFT	ON	B8000 TO BOAT YARD			
RETURN	off	Dead Run- Return Tighnabraich Royal Brae			
AHEAD	ON	B8000 TIGHNABRUAICH - KAMES CROSS ROADS			
TURN LEFT	ON	C7 KAMES HOTEL BRAE TO TANK LANDING - MIDDLE ROAD on return			
RETURN	off	Dead Run - Kames Cross Roads			
AHEAD	ON	B8000 - KAMES CROSS ROADS TO MILLHOUSE CROSS ROADS			
AHEAD	ON	U26 - MILLHOUSE CROSS ROADS - PORTAVADIE FERRY SLIP ..			
RETURN	off	Dead Run – Back to B8000 Millhouse Cross Roads.			
-					
TURN LEFT	ON	B8000 MILLHOUSE - OTTER FERRY - LARGIEMORE bus turning			
RETURN	off	Dead Run - Back to B8000 Millhouse Cross Roads . Top up if WRC4 instructed or Dead Run back to Dunoon.			
<u>Salt requirements</u>		10g / sq.m	1.771	tonnes	
Minimum Tonnages		20g / sq.m.	3.542	tonnes	
		40g / sq.m.	7.084	tonnes	
-					

C6 - A8003 TIGHNABRUAICH (inc Portavadie & B8000)



Scale 1:86657

0 4km.

Based upon OS 1:250000 Raster (25x25Km) with the permission of the controller of Her Majesty's Stationery Office ©



<u>Pregrit route (from action plan)</u>				
C7 - A880 ARDENTINNY				
<u>District</u>	<u>Depot</u>	<u>Loading Point</u>	<u>Route code</u>	<u>Priority</u>
COWAL	Victoria Rd, Dunoon	Victoria Rd , Salt store	C7	2
-				
<u>Manoeuvre</u>	<u>Spinner</u>	<u>Description</u>		
Leave depot				
TURN LEFT	off	Dead Run - A885/A815 Sandbank to A880 junction at Cot House		
TURN RIGHT	ON	A880 COT HOUSE - KILMUN -STRONE		
TURN LEFT	ON	STRONE BRAE TO STRONE SCHOOL		
RETURN	off	Dead Run - Back to A880 Strone		
TURN LEFT	ON	A880 STRONE -SHORE ROAD - BLAIRMORE		
CONTINUE	ON	BLAIRMORE - SHORE ROAD - ARDENTINNY		
CONTINUE	ON	ARDENTINNEY - GLEN FINNART - LAY-BY ABOVE SLIGRACHAN FARM		
CONTINUE	ON	If conditions allow, CONTINUE TO WHISTLEFIELD HOTEL AND A815		
		Alternative return - Dead run Ardentiny to A880 Cot house		
TURN LEFT	off	Dead run - A815 to Glen Massan rd		
TURN RIGHT	ON	GLEN MASSAN TO DEER PARK		
RETURN	off	Dead Run - Return A815 / A885 to Sandbank , Ferguslie St.		
TURN LEFT	ON	Ferguslie St.- CROMLECH RD - to Ferry Rd		
TURN LEFT	off	Dead Run - Ferry Rd(Done by C3 vehicle) to A815 , Left to Fir Brae		
TURN LEFT	ON	FIR BRAE - FERRY ROAD Y JUNCTION - LOVER'S LANE to A885		
TURN LEFT	off	Dead Run - Return to Depot		
<u>Salt requirements</u>		10g / sq.m	1.224	tonnes
Minimum Tonnages		20g / sq.m.	2.447	tonnes
		40g / sq.m.	4.894	tonnes
-	-	-	-	-

C7 - A880 COT HOUSE - ARDENTINNY



Scale 1:50000



Based upon OS 1:50000 Raster (5x5Km) with the permission of the controller or Her Majesty's Stationary Office. ©

