



Argyll and Bute PROPOSED LOCAL DEVELOPMENT PLAN 2

Proposals Maps Helensburgh and Lomond

November 2019














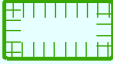




Local Development Plan 2 Proposals Maps Helensburgh and Lomond

Contents

Map No Name

46	Ardoch
47	Ardpeaton and Peaton
48	Cardross
49	Colgrain Farm
50	Garelochhead North
51	Garelochhead South
52	Helensburgh East
53	Helensburgh North
54	Helensburgh West
55	Kilcreggan and Cove
56	Kilcreggan and Portkil
57	Portincaple / Whistlefield
58	Rahane
59	Rhu
60	Rosneath and Clynder
61	Shandon North
62	Shandon South

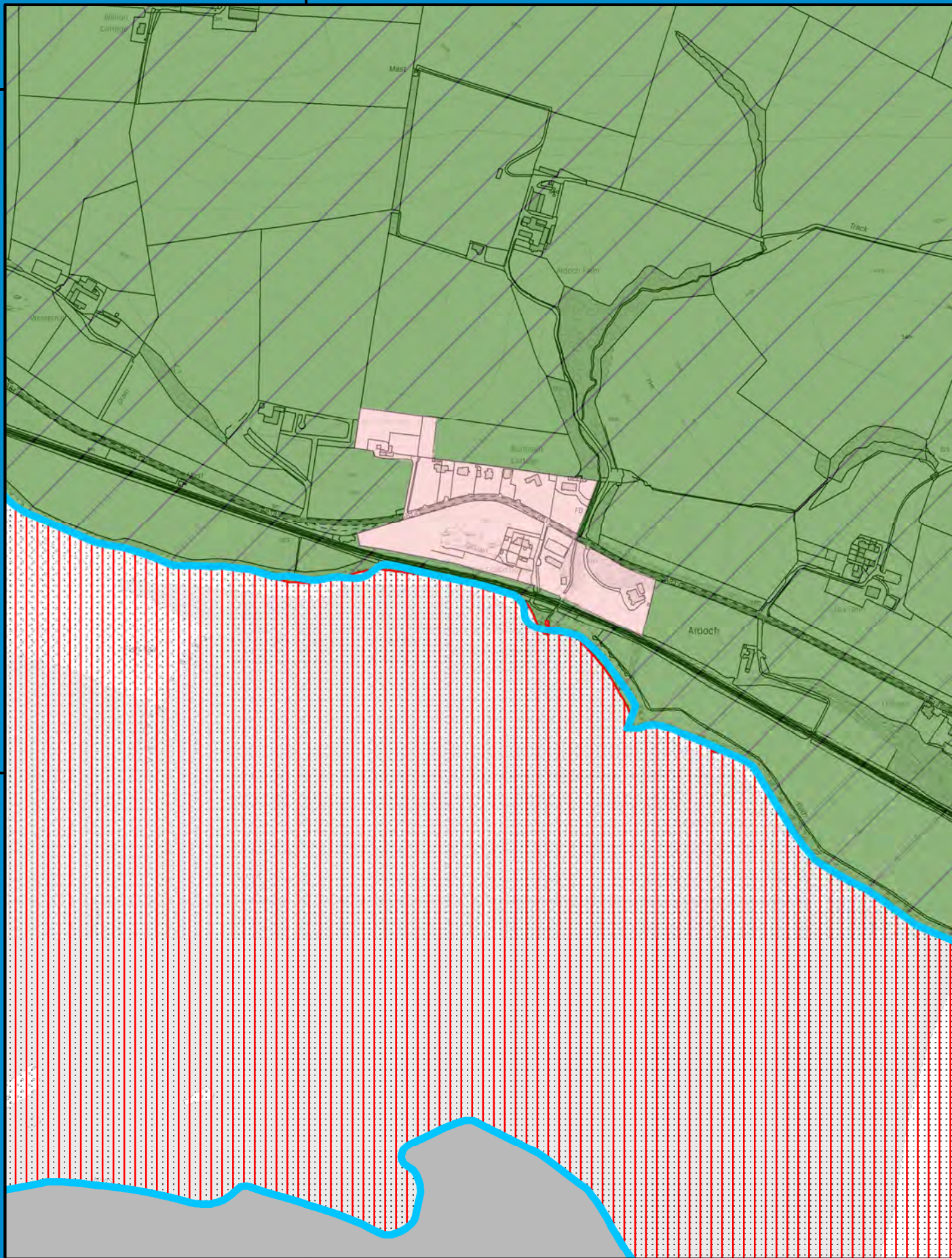
Proposed Local Development Plan 2 Key

	Settlement Area		Open Space Protection Area
	Greenbelt		Wild Land
	Countryside Area		Site of International Importance - Ramsar
	Remote Countryside Area		Site of International Importance - Special Area of Conservation
	Strategic Masterplan		Site of International Importance - Special Protection Area
	Allocation		Site of Special Scientific Interest
	Potential Development Area		National Nature Reserve
	Main Town Centre		National Scenic Area
	Edge of Town Centre		Garden & Designed Landscape
	Core Shopping Area		Local Landscape Area
	Strategic Economic Investment Location		Conservation Area
	Established Business & Industry Area		Tourism Infrastructure
	Area for Action		Marine Consultation Area
	Transport Infrastructure		National Park
	Waste Management Site		Other Council Area

236000

677000

677000



676000

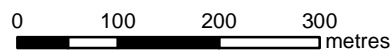
676000

236000

Argyll and Bute Proposed Local Development Plan 2

**Map Number 46
Ardoch**

© Crown copyright and database rights 2019.
Ordnance Survey Licence number 100023368



Scale at A4 - 1:7,500



221000

222000

687000

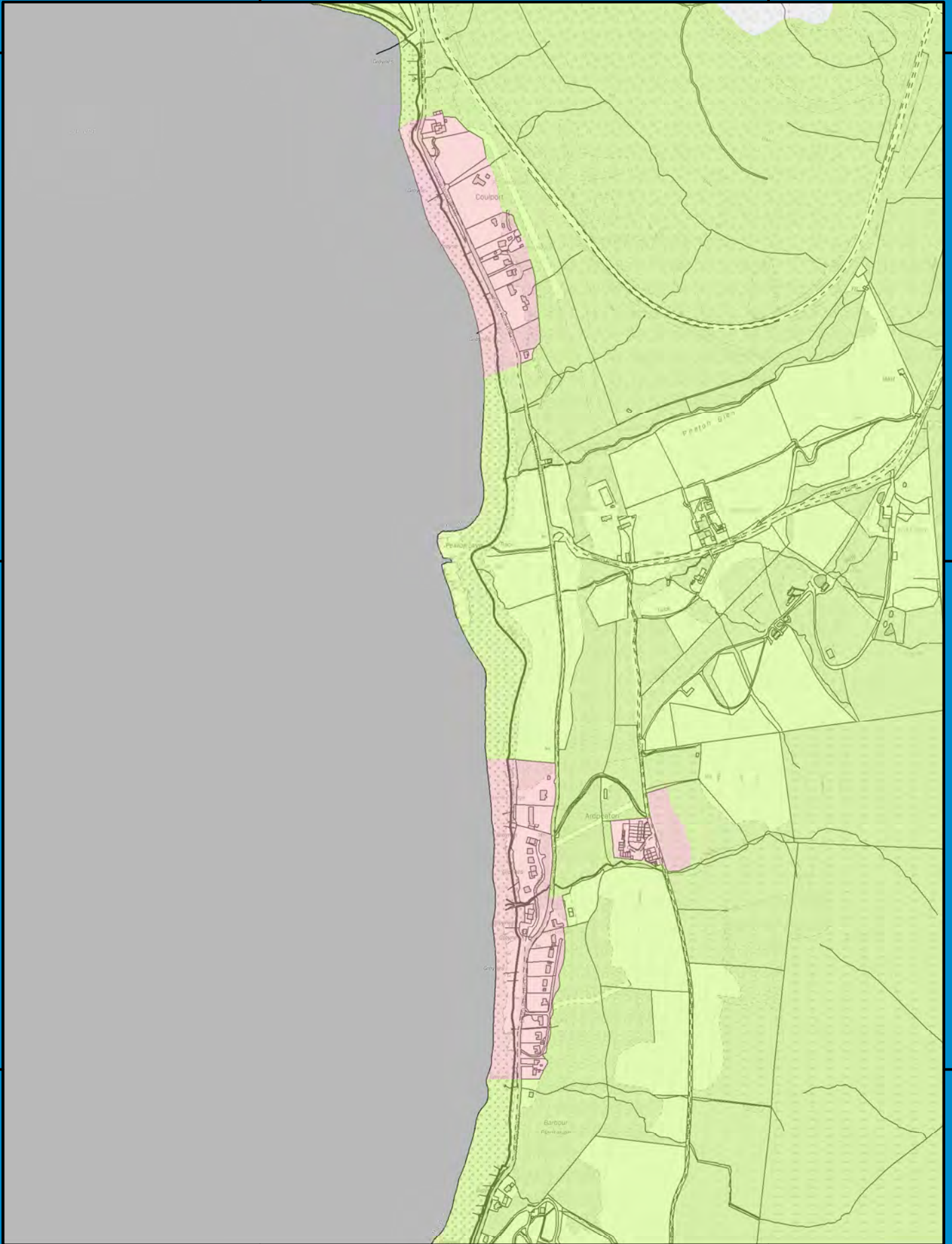
687000

686000

686000

685000

685000




221000

222000

Argyll and Bute Proposed Local Development Plan 2

Map Number 47 Ardpeaton and Peaton

© Crown copyright and database rights 2019.
Ordnance Survey Licence number 100023368



Scale at A4 - 1:10,000



234000

235000

679000

679000

678000

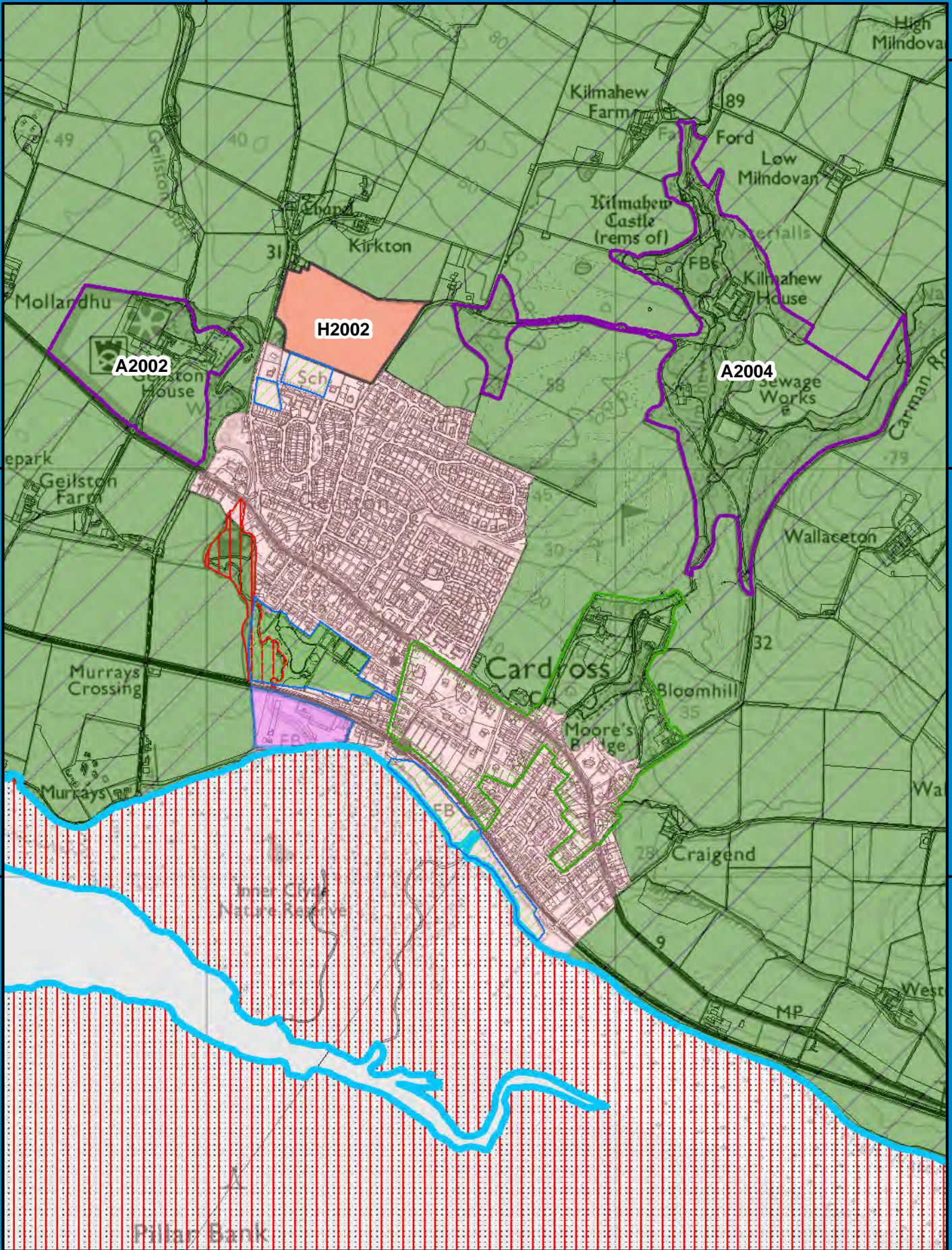
678000

677000

677000

234000

235000



Argyll and Bute Proposed Local Development Plan 2

Map Number 48
Cardross

© Crown copyright and database rights 2019.
Ordnance Survey Licence number 100023368

0 100 200 300 400 500 metres

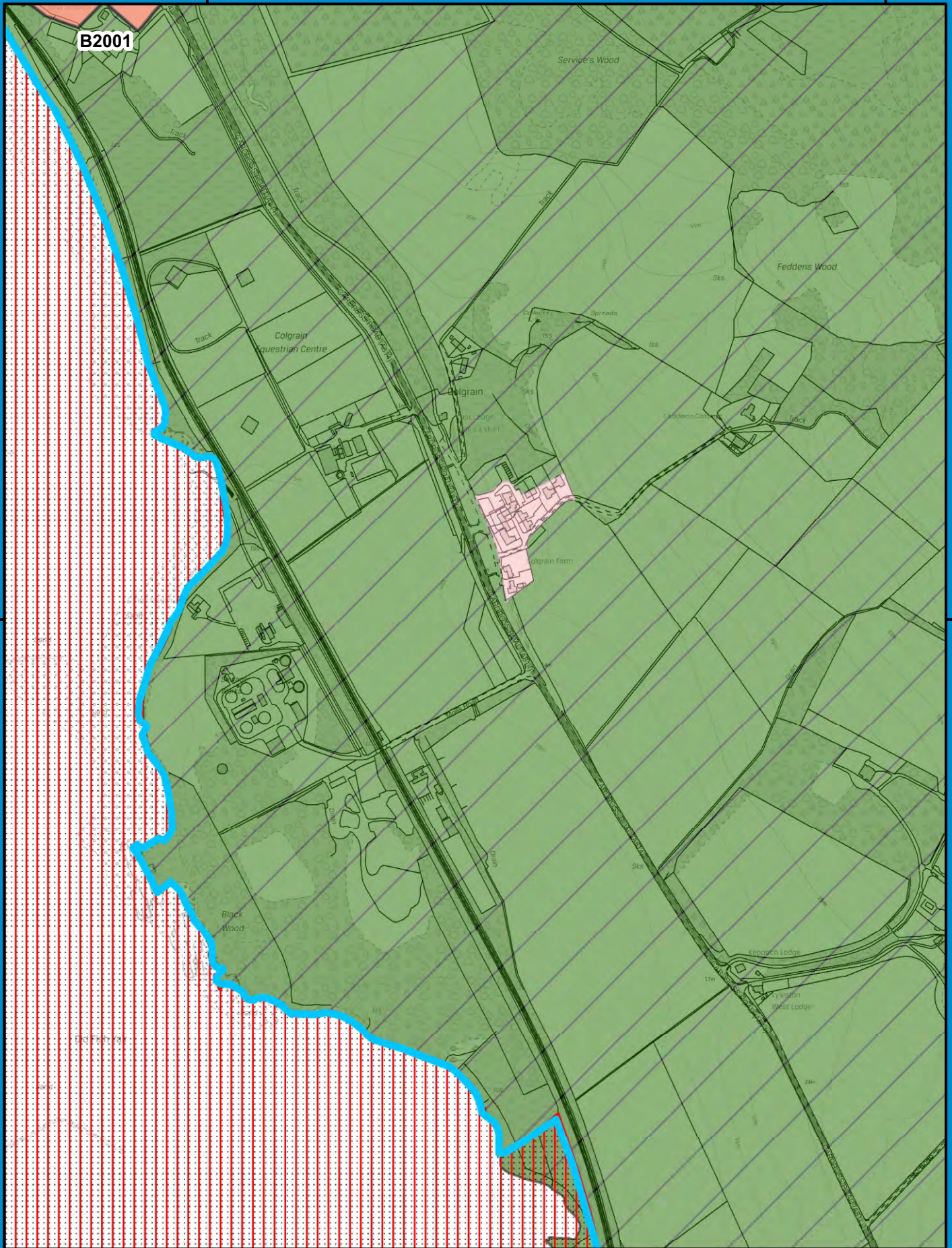
Scale at A4 - 1:12,500



232000

233000

B2001



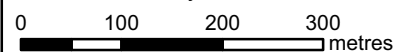
232000

233000

Argyll and Bute Proposed Local Development Plan 2

Map Number 49 Colgrain Farm

© Crown copyright and database rights 2019.
Ordnance Survey Licence number 100023368



Scale at A4 - 1:7,500



224000

225000

692000

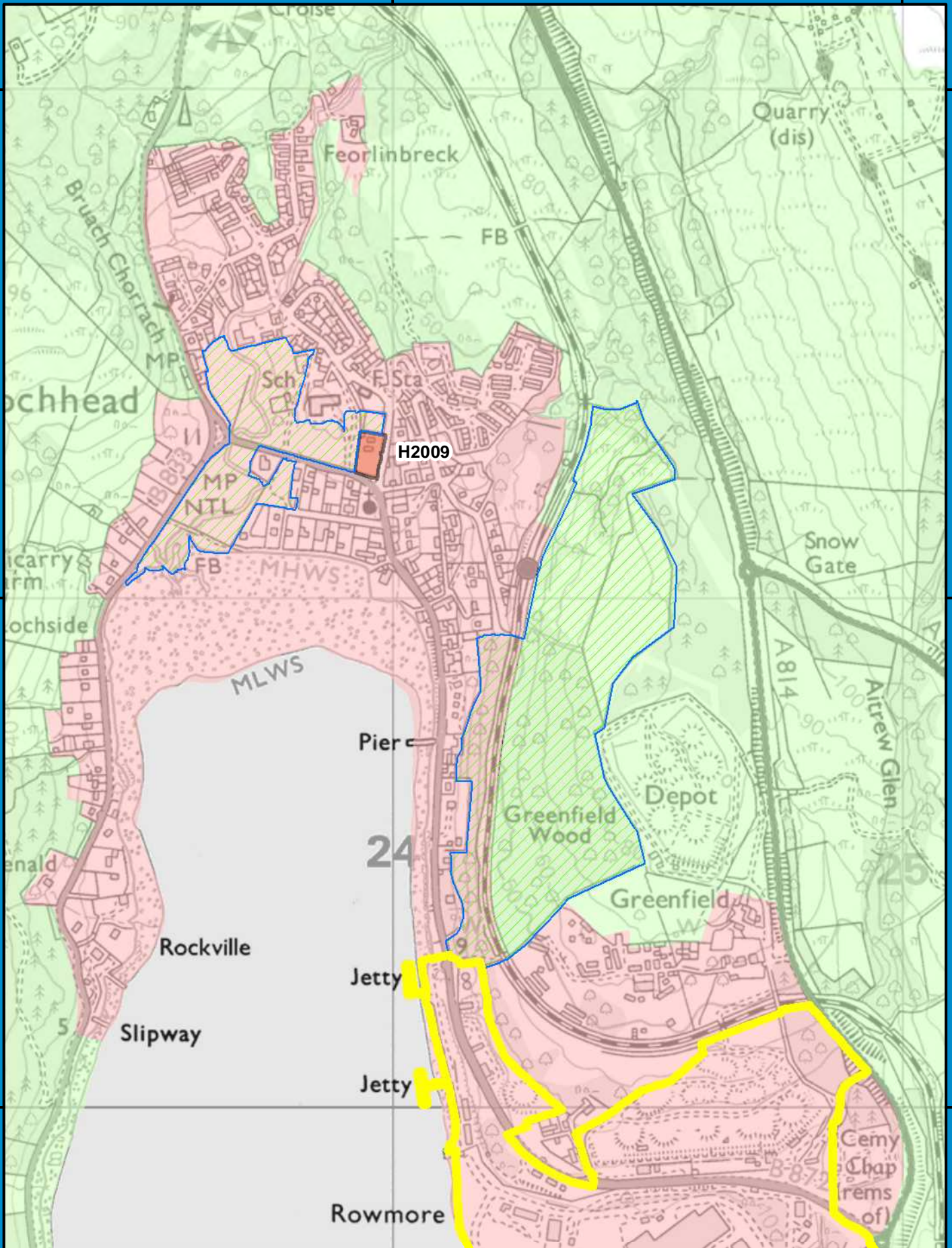
692000

691000

691000

690000

690000




224000

225000

Argyll and Bute Proposed Local Development Plan 2

Map Number 50 Garelochhead North

© Crown copyright and database rights 2019.
Ordnance Survey Licence number 100023368



Scale at A4 - 1:10,000



224000

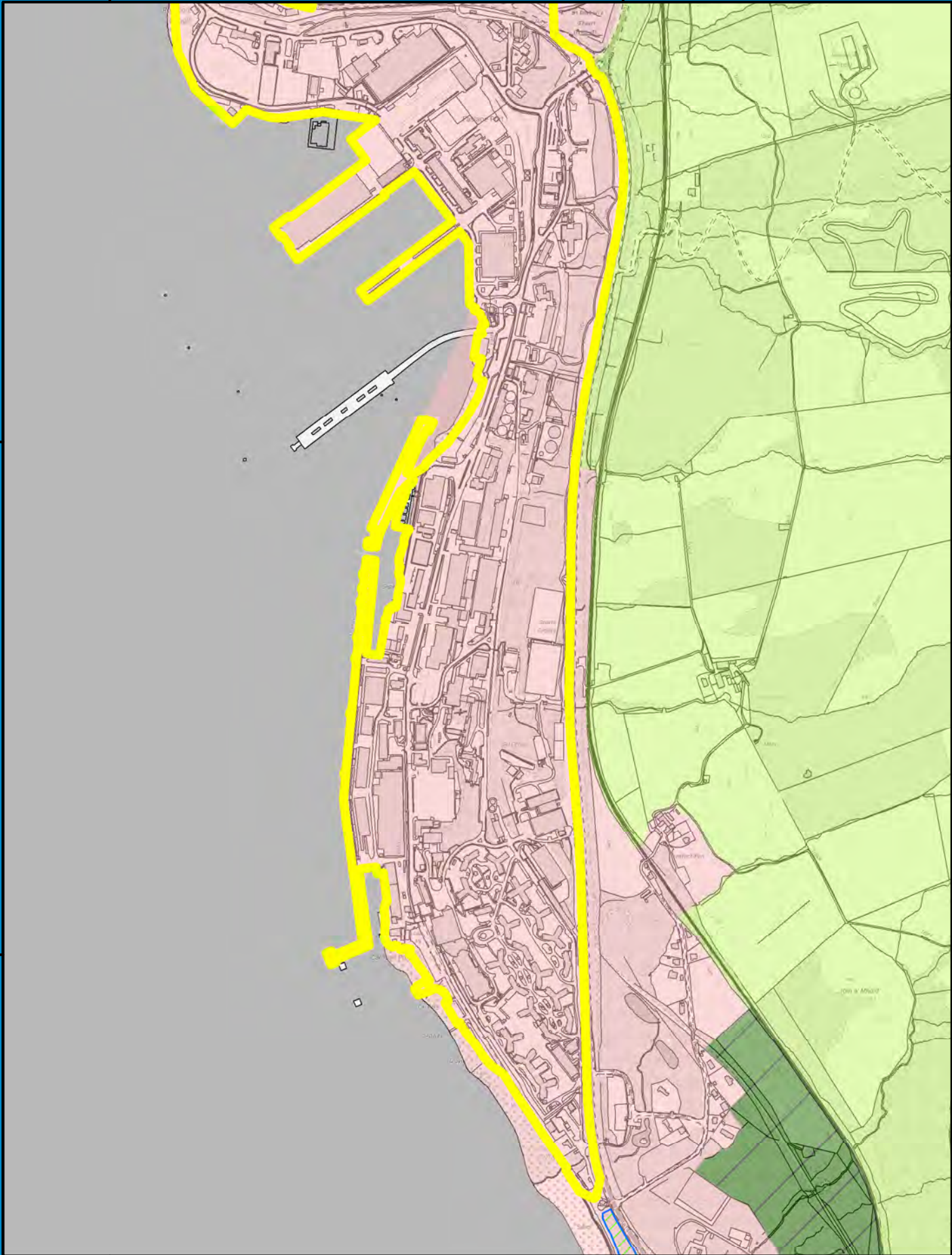
225000

689000

689000

688000

688000




224000

225000

Argyll and Bute Proposed Local Development Plan 2

**Map Number 51
Garelochhead South**

© Crown copyright and database rights 2019.
Ordnance Survey Licence number 100023368



Scale at A4 - 1:10,000



230000

231000

232000

683000

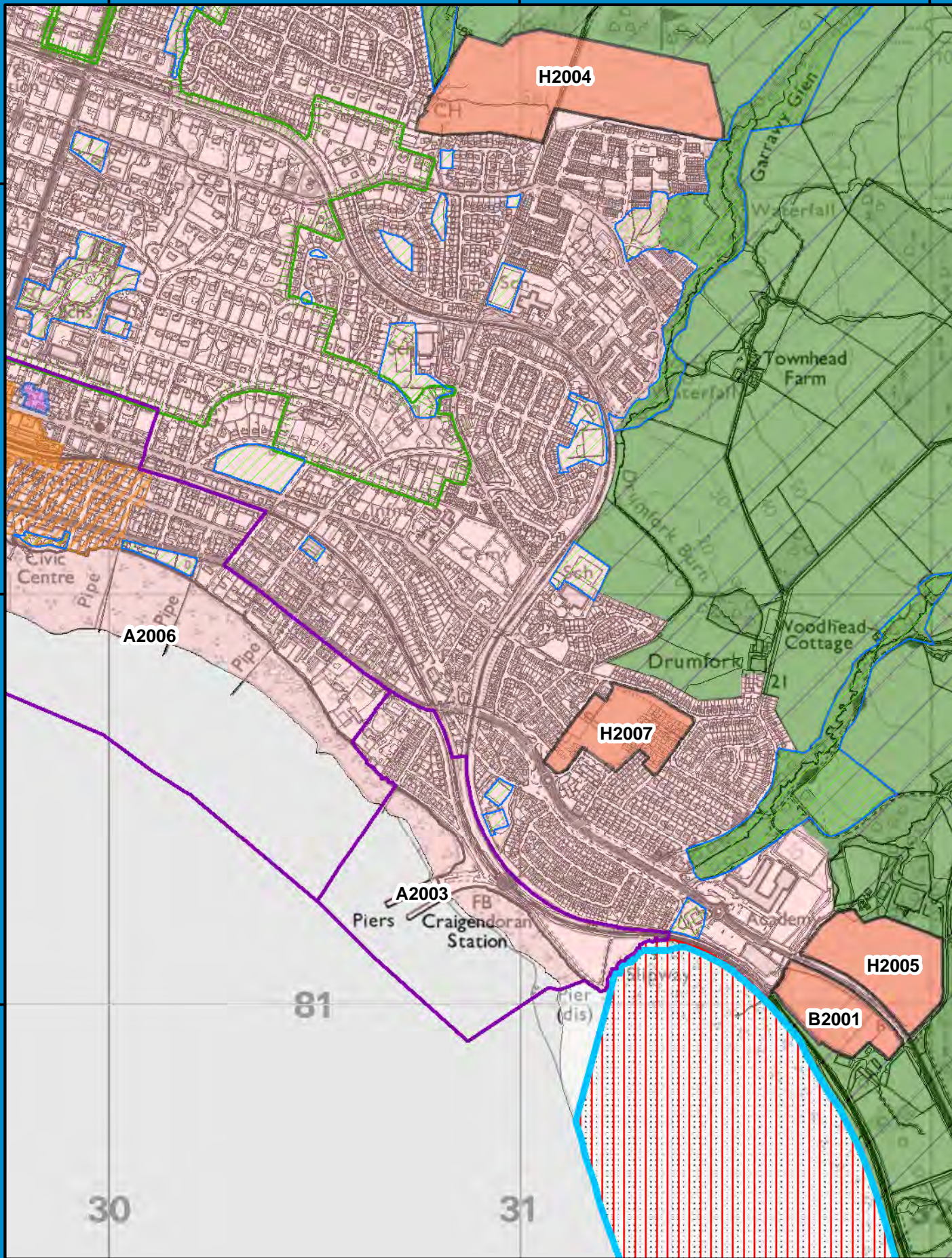
683000

682000

682000

681000

681000



Argyll and Bute Proposed Local Development Plan 2

Map Number 52
Helensburgh East

© Crown copyright and database rights 2019.
Ordnance Survey Licence number 100023368



Scale at A4 - 1:12,500



230000

231000

685000

685000

684000

684000

683000

683000

230000

231000

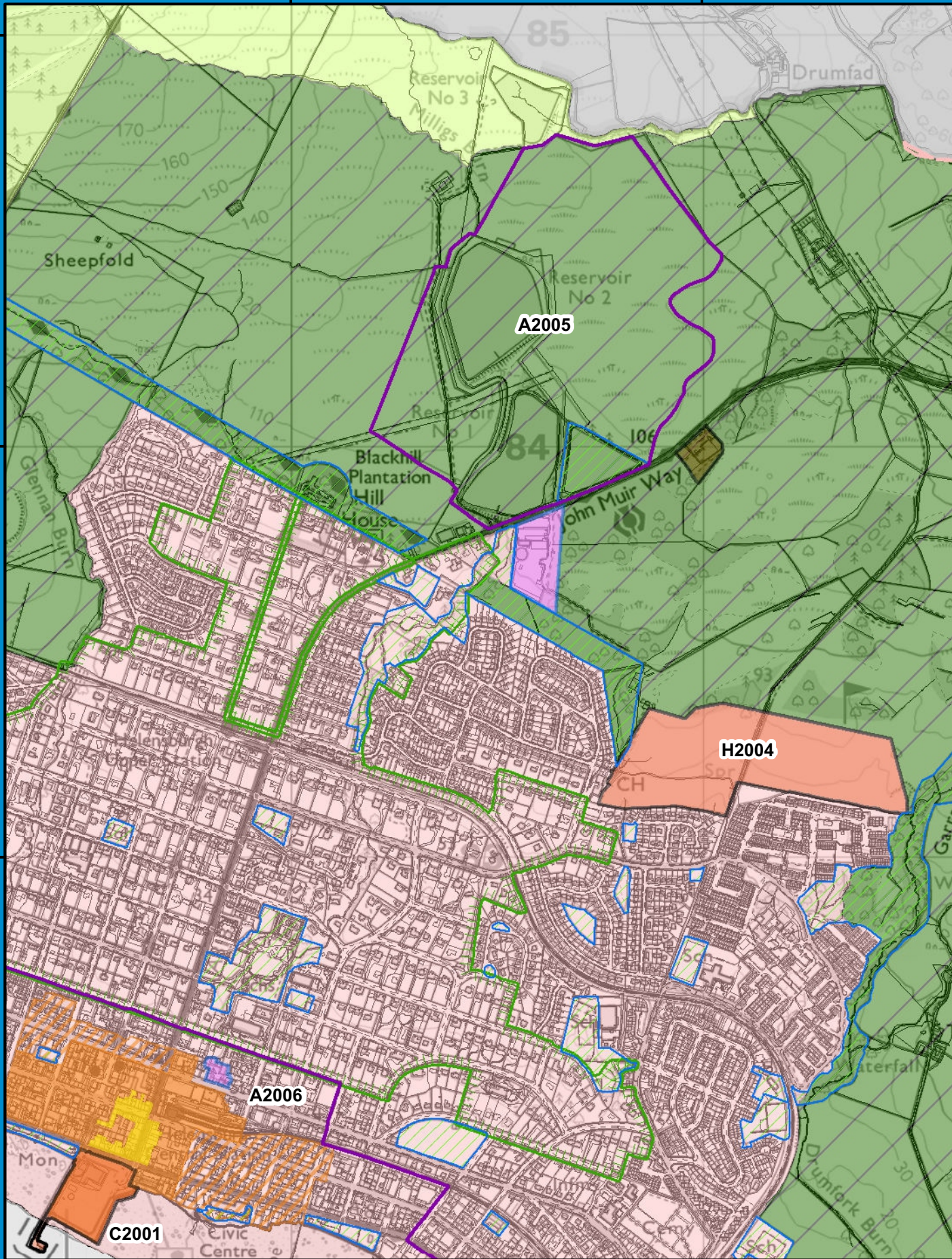
Argyll and Bute Proposed Local Development Plan 2

Map Number 53 Helensburgh North

© Crown copyright and database rights 2019.
Ordnance Survey Licence number 100023368

0 100 200 300 400 500 metres

Scale at A4 - 1:12,500



228000

229000

684000

684000

683000

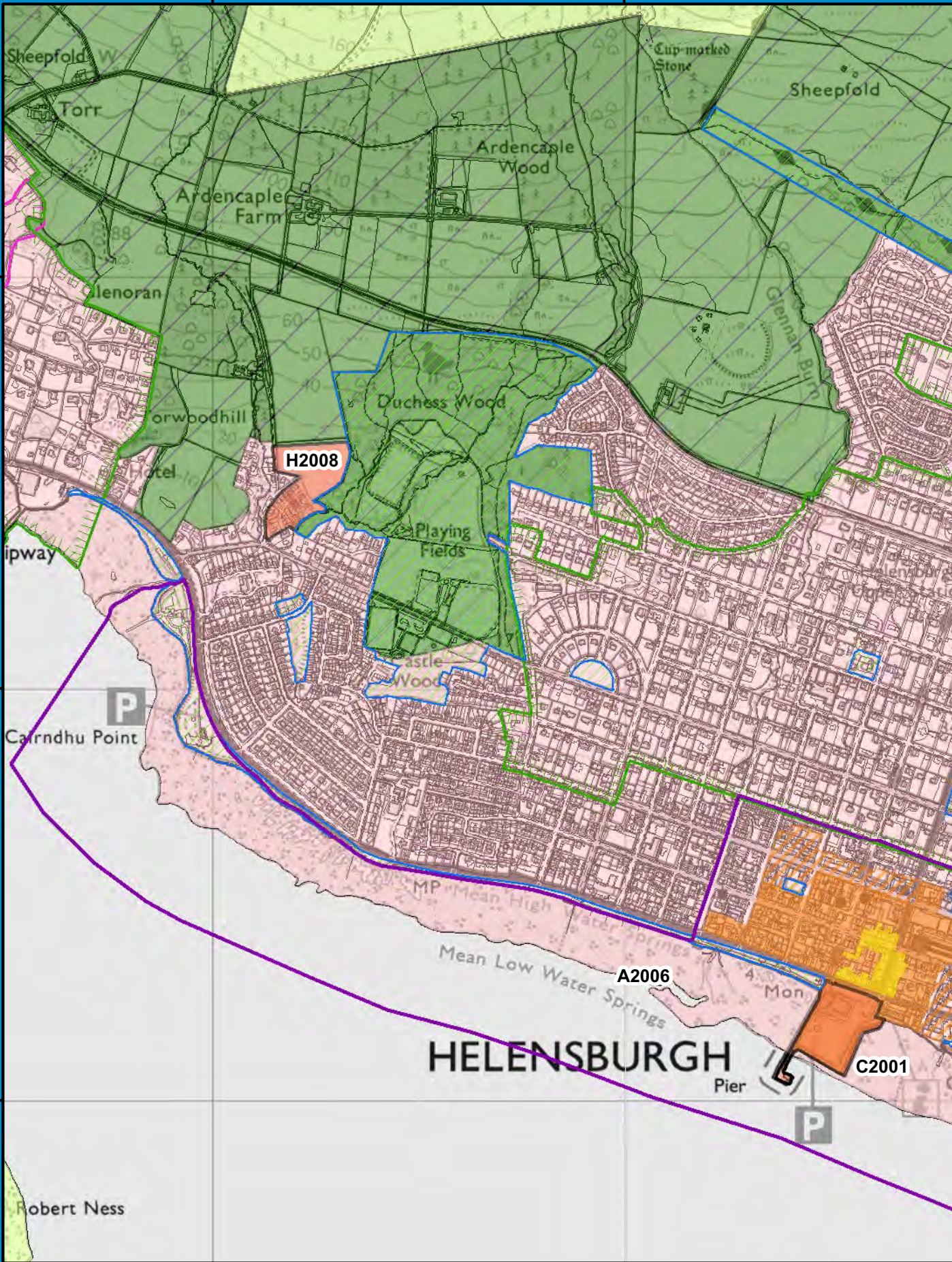
683000

682000

682000

228000


229000



Argyll and Bute Proposed Local Development Plan 2

Map Number 54
Helensburgh West

© Crown copyright and database rights 2019.
Ordnance Survey Licence number 100023368



Scale at A4 - 1:12,500



221000

222000

223000

683000

683000

682000

682000

681000

681000

221000

222000

223000



Argyll and Bute Proposed Local Development Plan 2

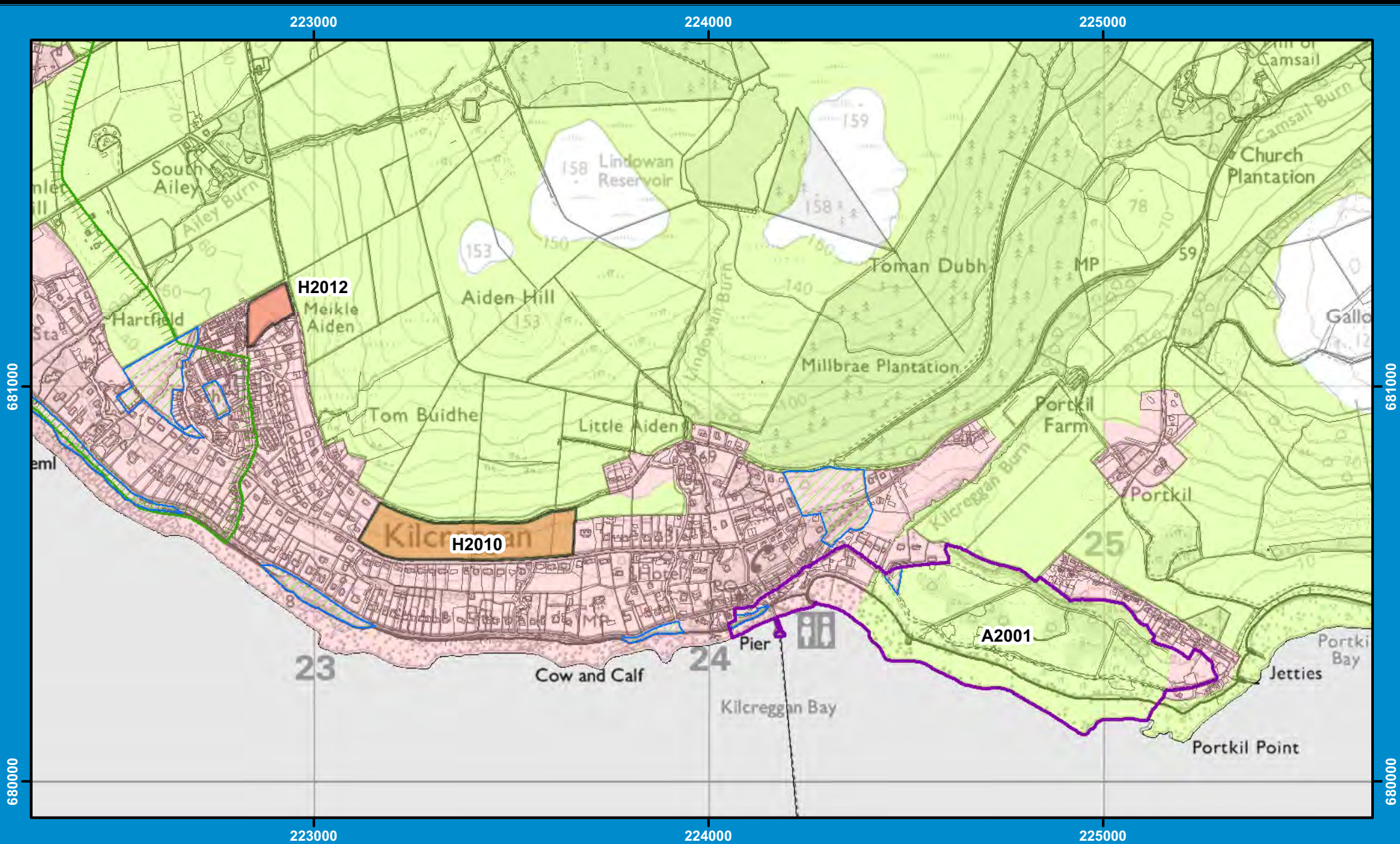
**Map Number 55
Kilcreggan and Cove**

© Crown copyright and database rights 2019.
Ordnance Survey Licence number 100023368




Scale at A4 - 1:12,500





Argyll and Bute Proposed Local Development Plan 2
Map Number 56
Kilcreggan and Portkil

© Crown copyright and database rights 2019.
 Ordnance Survey Licence number 100023368



Scale at A4 - 1:12,500



223000

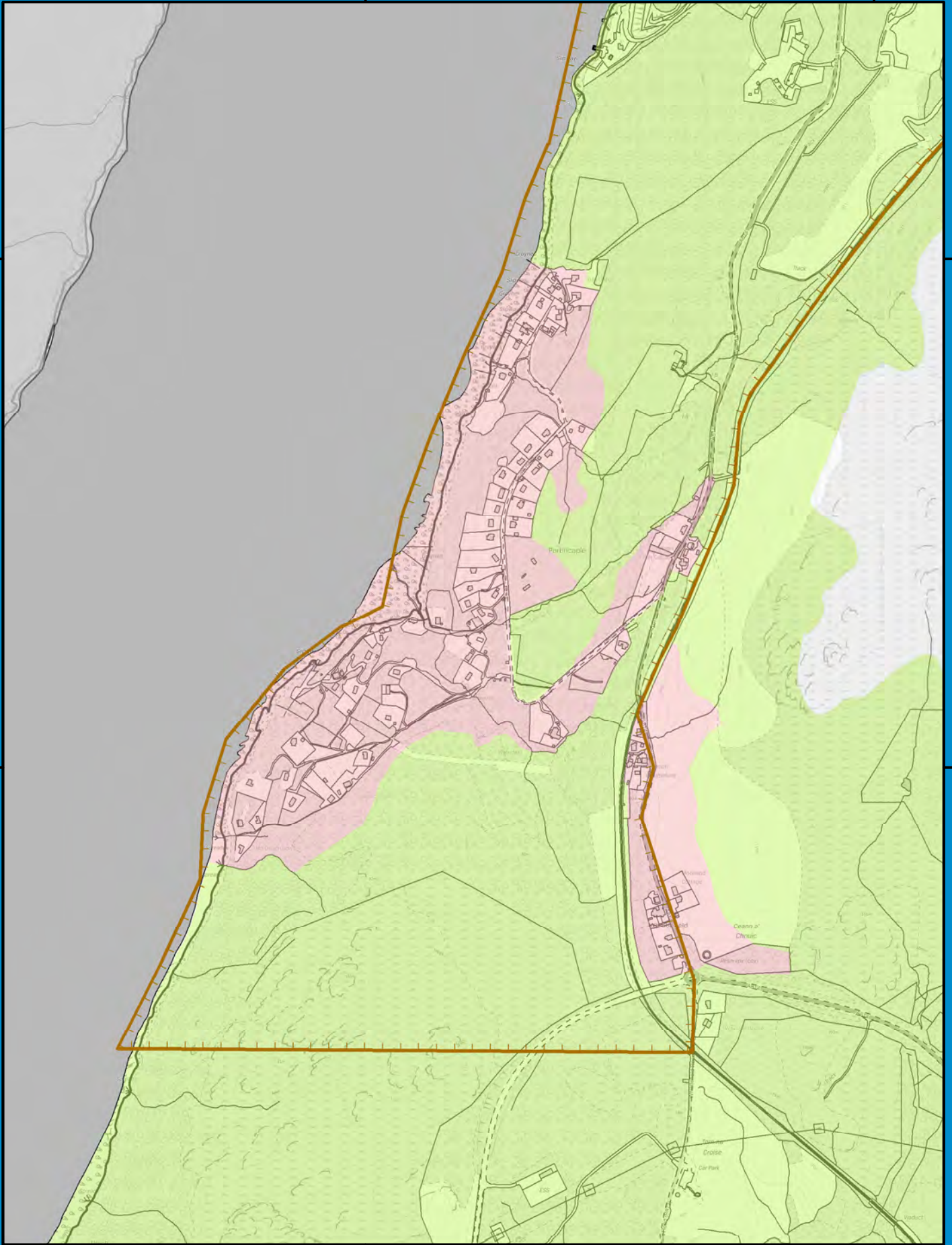
224000

694000

694000

693000

693000




223000

224000

Argyll and Bute Proposed Local Development Plan 2

**Map Number 57
Portincaple / Whistlefield**

© Crown copyright and database rights 2019.
Ordnance Survey Licence number 100023368



Scale at A4 - 1:10,000



223000

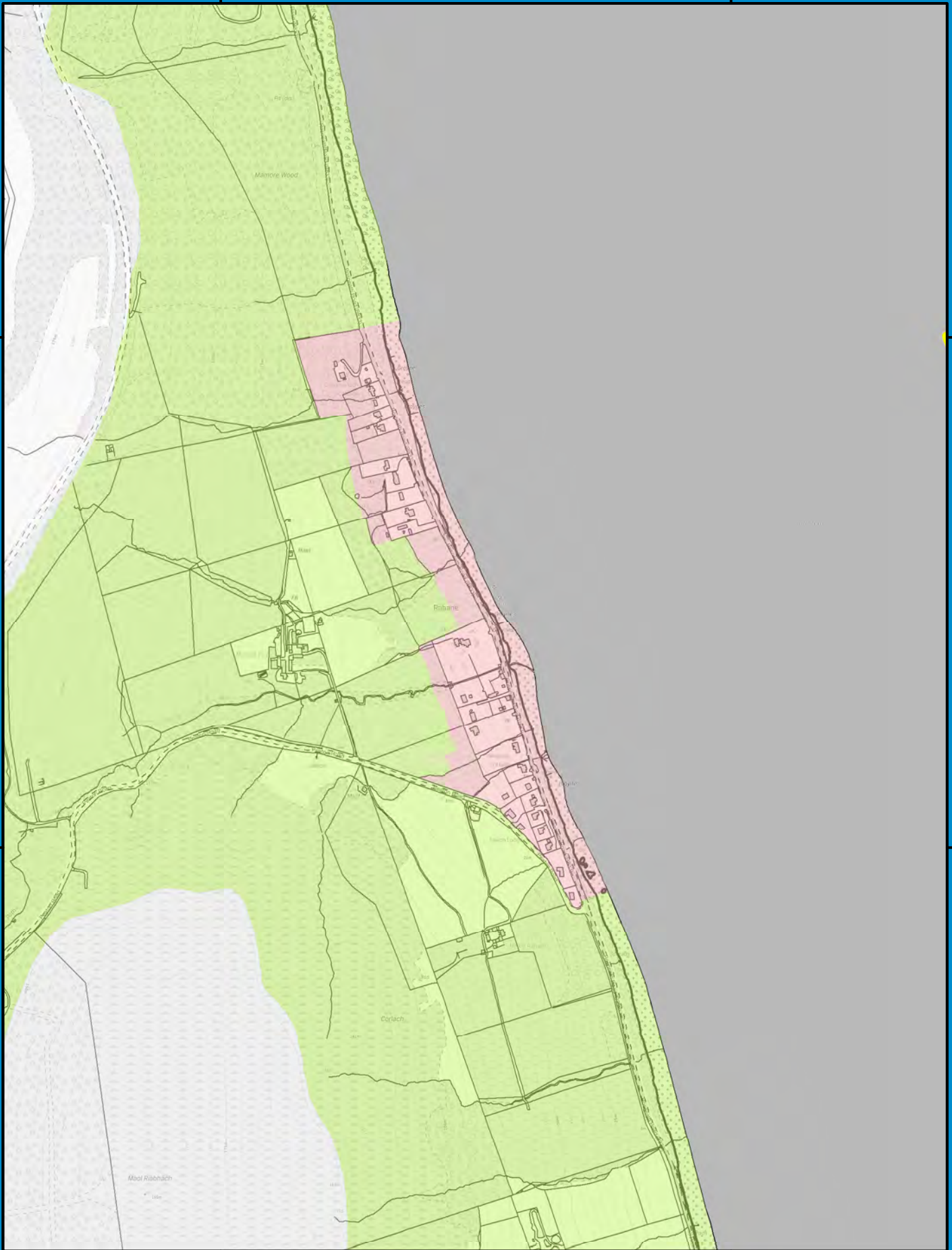
224000

688000

000889

687000

000739




223000

224000

Argyll and Bute Proposed Local Development Plan 2

Map Number 58 Rahane

© Crown copyright and database rights 2019.
Ordnance Survey Licence number 100023368



Scale at A4 - 1:10,000



226000

227000

228000

685000

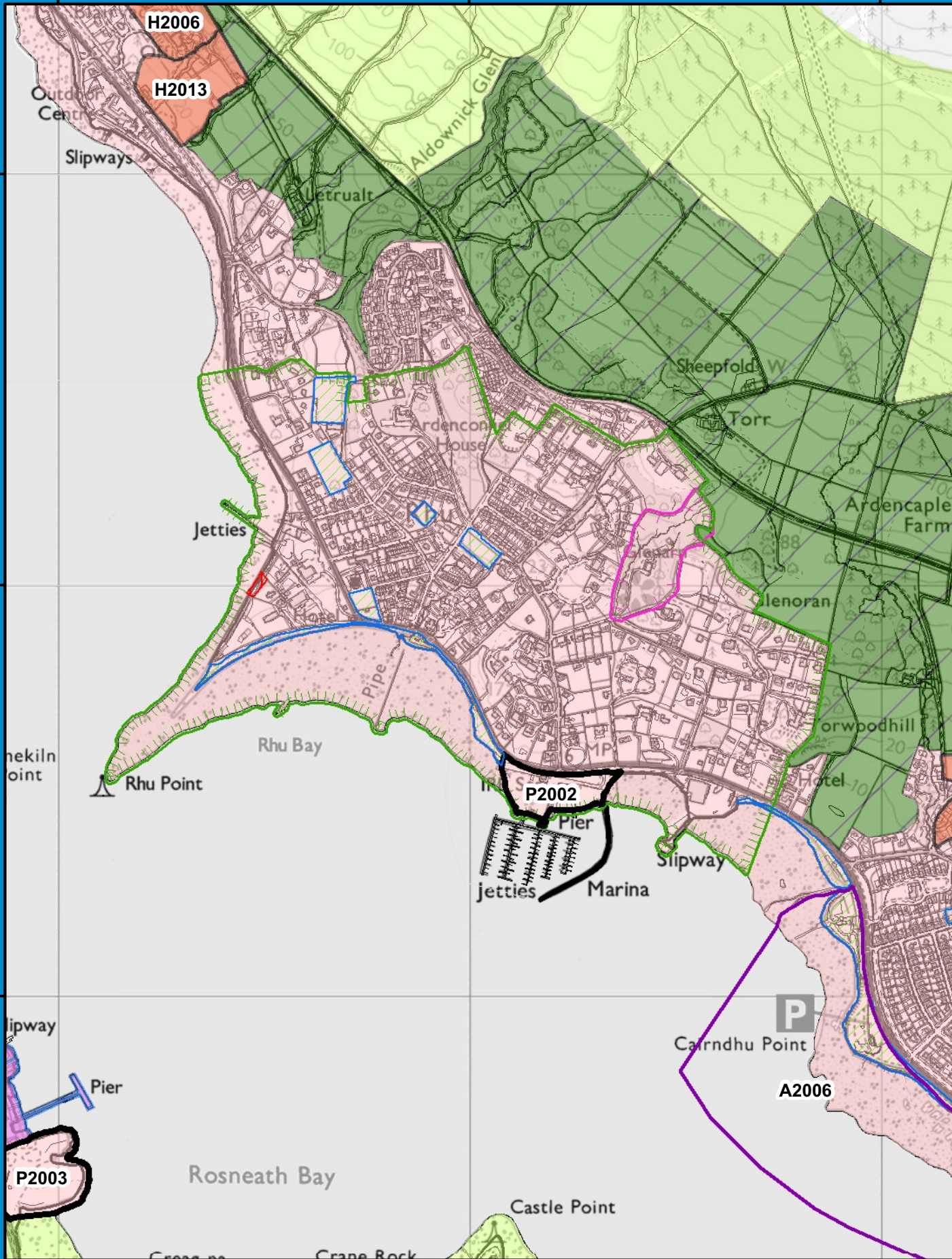
685000

684000

684000

683000

683000



226000

227000

228000

Argyll and Bute Proposed Local Development Plan 2

**Map Number 59
Rhu**

© Crown copyright and database rights 2019.
Ordnance Survey Licence number 100023368



Scale at A4 - 1:12,500



225000

226000

685000

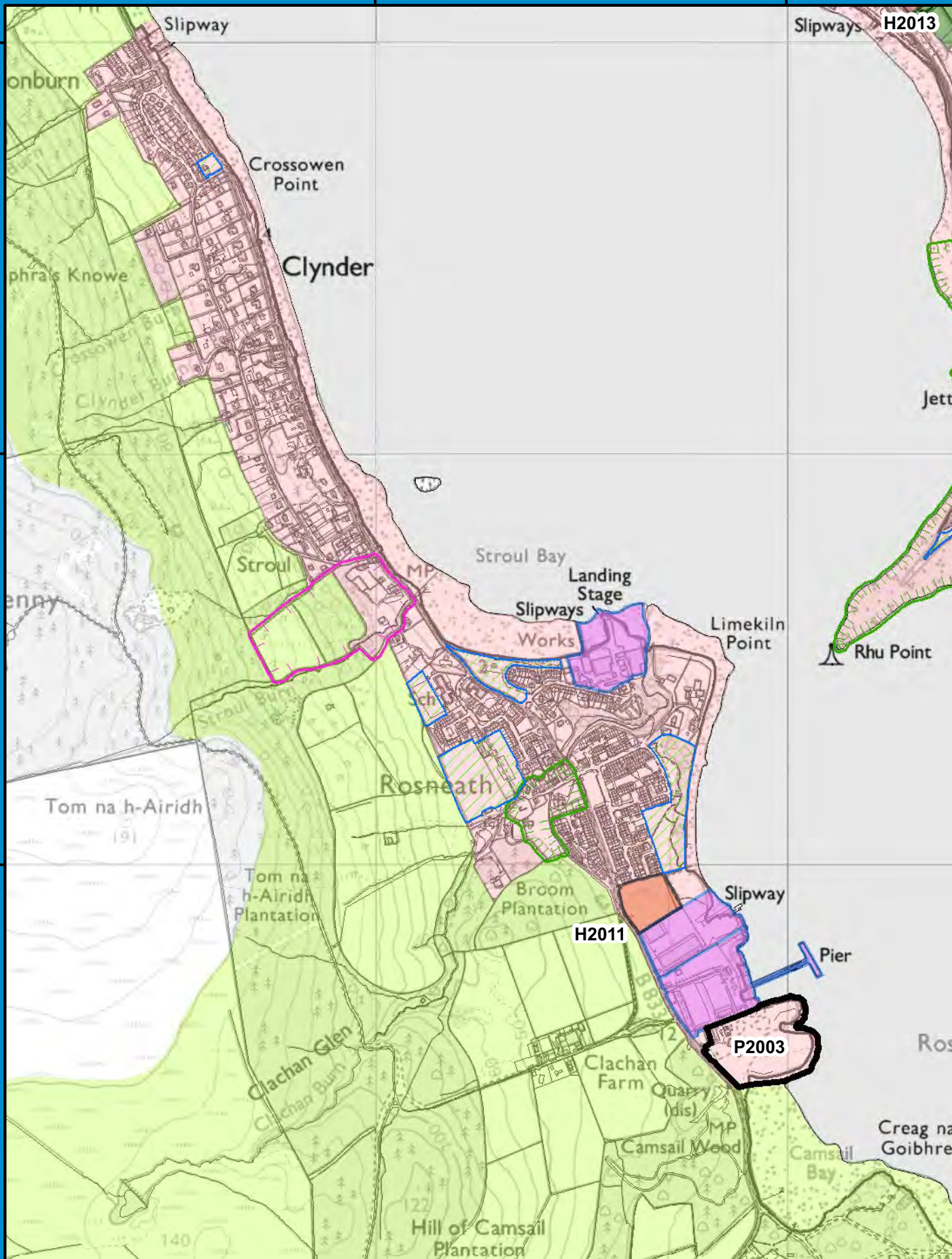
685000

684000

684000

683000

683000



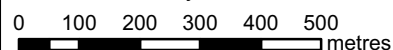
225000

226000

Argyll and Bute Proposed Local Development Plan 2

Map Number 60 Rosneath and Clynder

© Crown copyright and database rights 2019.
Ordnance Survey Licence number 100023368



Scale at A4 - 1:12,500



225000

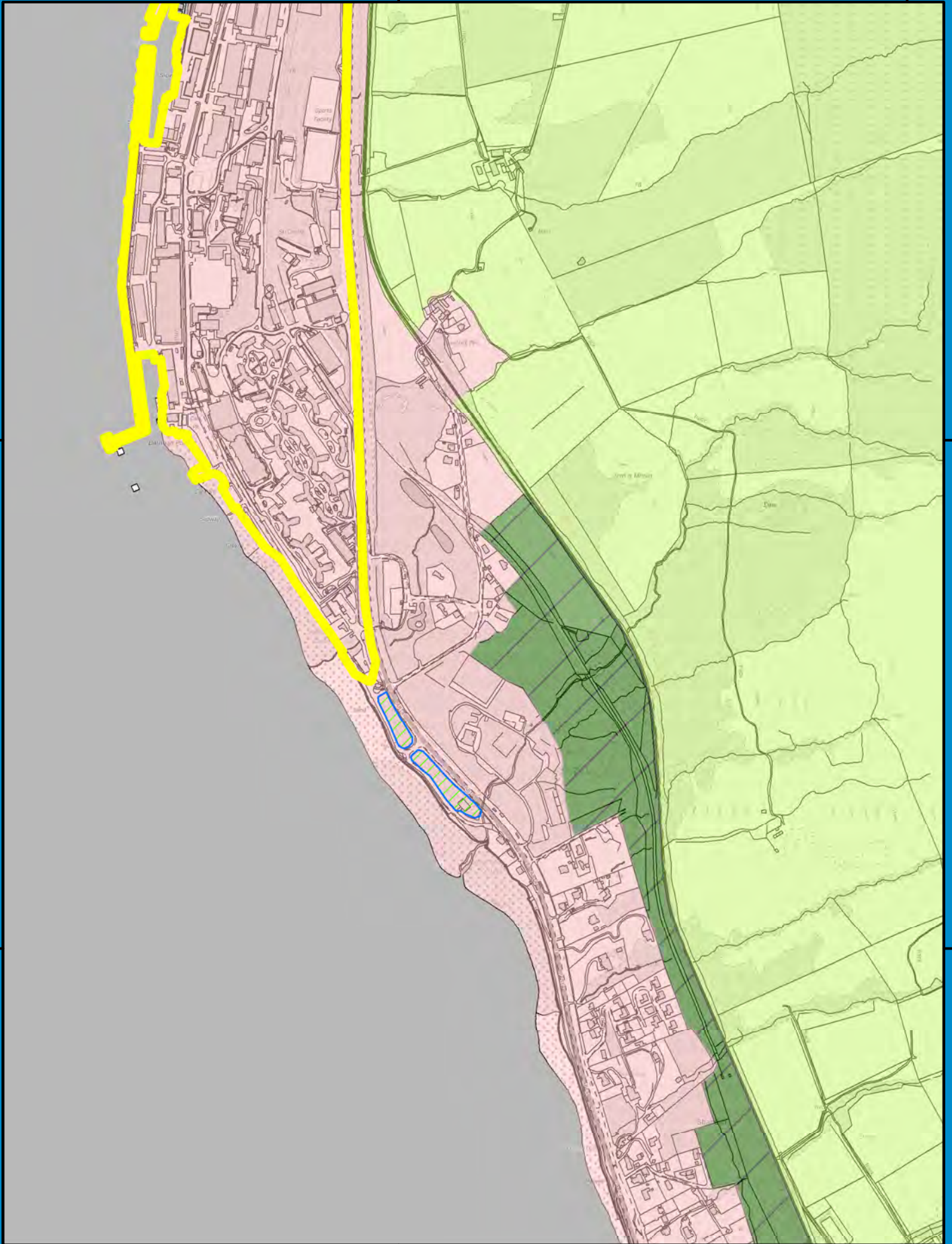
226000

688000

688000

687000

687000



225000

226000

Argyll and Bute Proposed Local Development Plan 2

**Map Number 61
Shandon North**

© Crown copyright and database rights 2019.
Ordnance Survey Licence number 100023368

0 100 200 300 400 metres

Scale at A4 - 1:10,000



225000

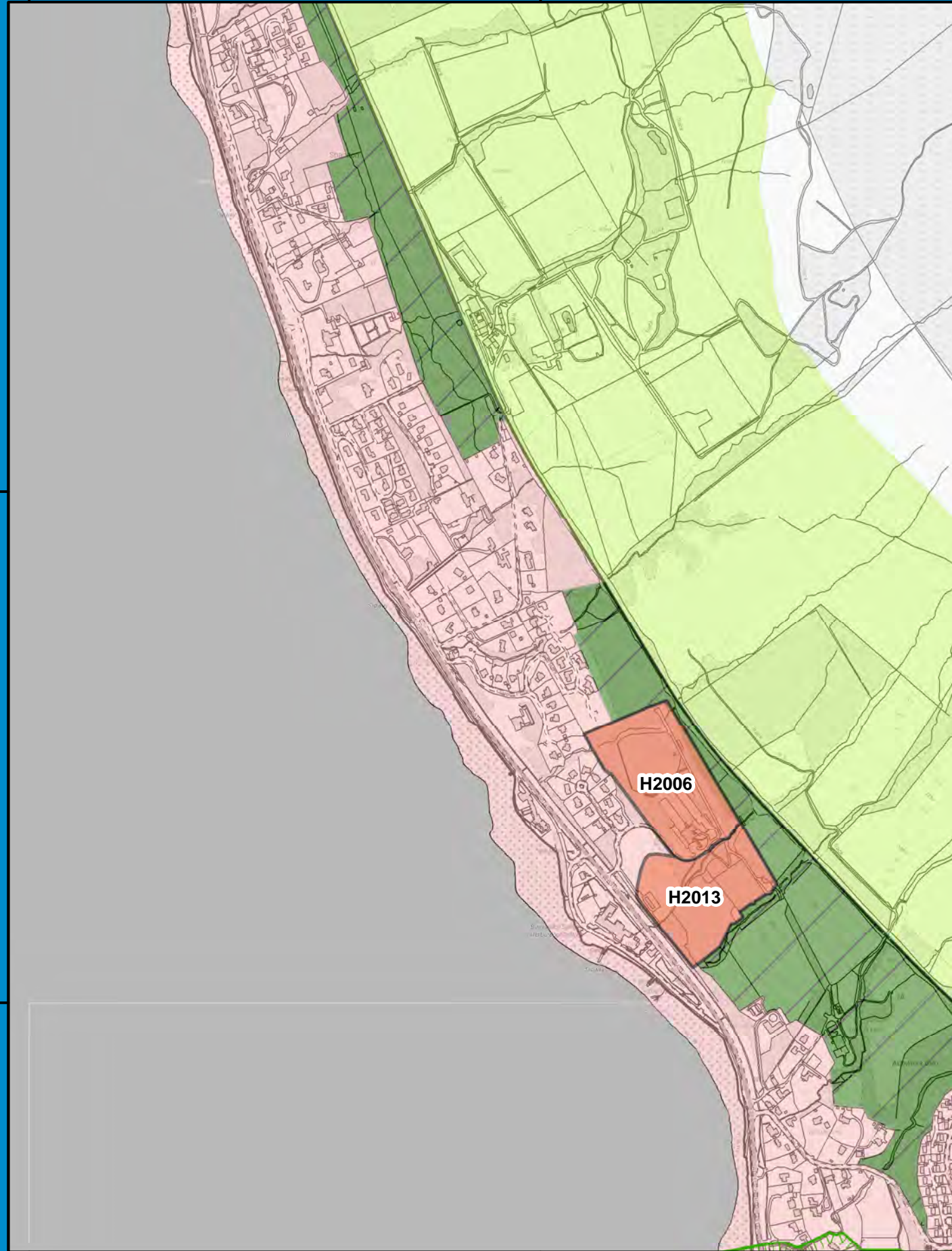
226000

686000

686000

685000

685000




225000

226000

Argyll and Bute Proposed Local Development Plan 2

**Map Number 62
Shandon South**

© Crown copyright and database rights 2019.
Ordnance Survey Licence number 100023368



Scale at A4 - 1:10,000

